



FIXED ROUTE RIDE GUIDE

BUS SCHEDULES • SERVICES • INFORMATION



Get Mobile!

Learn more about technology tools available to plan/map your trip.

Make trip planning quick and easy!

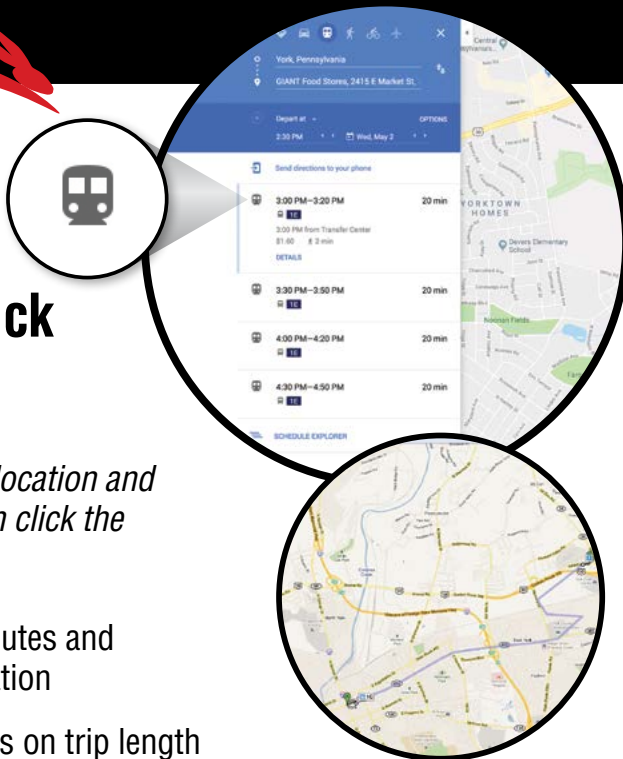
Use Google Maps:

Type in your current location and your destination, then click the transit icon to see:

- Easy-to-follow routes and direction information
- Real-time updates on trip length
- Info about transit stops, station info, schedules, fare info



Need help tracking your bus? Download the "myStop" app to get instant alerts on where your bus is located.



Get Transit for Mobile!

Use Google Maps on your phone and never carry a paper map again!



Scan the code to view the myStop video tutorial!

Table of Contents



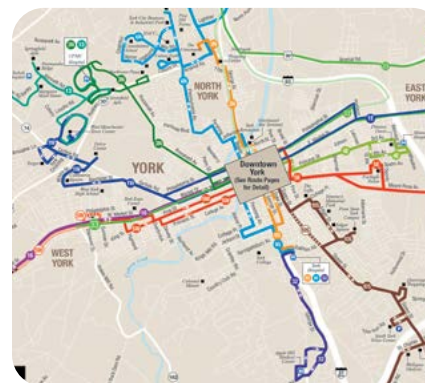
Mission Statement

Mobility is an essential need in order to experience a high quality of life. **rabbittransit** dedicates itself to providing its constituents safe, reliable and customer-centered mobility services consistent with the stewardship of its resources.

Values

Core values are the things that our organization holds most important and will not compromise. **rabbittransit's** core values include:

- Safety
- Service
- Stewardship



For System Map, see pages 40, 41

POPULAR DESTINATIONS

Apple Hill (Route 32)	61
Assurant Solutions (Route 6N)	36
Bell Socialization (Route 8S)	44
Crossroads Plaza (Route 2N)	24
Eastern Market (Route 1E)	16
Expo Center (Route 1W)	20
Galleria Mall (Route 1E)	16
Genco (Route 16)	56
GIANT East York (Route 1E)	16
GIANT South York (Route 10S)	48
GIANT West York (Route 1W)	20
GSK (Route 6N)	36
HACC (Route 6N)	36
Loretta Claiborne Building (Route 8S)	44
OSS (Route 10S)	48
PennDOT (Route 10S)	48
Plasma Center (Route 1E)	16
Queensgate Shopping Center (Route 10S)	48
Red Rose Transfer (Route 12)	51
Social Security Office (Route 1E)	16
Starbucks (Route 6N)	36
Target East York (Route 1E)	16
Target West York (Route 1W)	20
Tempstar Staffing (Route 2N)	24
UPMC Hospital (Route 3N, 13)	26, 52
VA York Clinic (Route 1E)	16
Walmart East York (Route 1E)	16
Walmart West York (Route 1W)	20
York Hospital (Route 8S, 9S)	44, 46

At the time of printing this booklet, these destinations were available to the public. Before visiting, please be sure to check their days and hours of operation.

Snow Route Info

 **When a winter storm arises, changes may be made to the following rabbittransit fixed bus routes:**

Route 1W

West Manchester Town Center - No Bannister Street or White Street service. Carlisle Road only.

Route 1E

East York - No service to Williams Road.

Route 2N

North York via North George Street
No change.

Route 3N

Northwest Plaza/UPMC Hospital- No change.

Route 4E

Memorial Outpatient - No change.

Route 5E

Haines Rd/Greensprings - No service beyond Haines Rd, including Greensprings Plaza.

Route 5W

West York/West York Ind. Park - No service beyond E. Berlin Road including WYIP.

Route 6N

York City Industrial Park/Manchester - No Service on Jefferson or Pershing Ave. Bus travels out Beaver St. between Jefferson and Parkway and inbound from Parkway to George St. No service to Colony Park.

Route 8S

York Hospital via George St. - No change.

Route 9S

York Hospital via Pershing Ave. - No change.

Route 10S

South York via. Queen / Red Lion - No service on Edgar Street hill or Penn State. Route: Between Edgar Square & Rathton Rd. bus uses Peyton to Pine Streets.

Route 12

Wrightsville/Columbia - No change.

RIDER ALERTS

Receive rider alerts in your email or on your cell phone for unexpected changes to routes. → → →

SIGN UP NOW!

Visit rabbittransit.org to sign up.

Route 13

Dover - No service to Springfield Apts., Rehab Hospital, Moul Home or Country Meadows or YMCA in Dover. Route: Service beyond West Manchester Town Center is limited to Route 74 (Carlisle Rd.) only.

Route 16

York/Hanover - No service to Biesecker Road, use Route 116 as alternate.

Route 32

Apple Hill Connector - No change.

Route 33

Industrial Park - No change.

HANOVER ROUTES

Route 20N

North Hanover via Kindig/Carlisle - No change.

Route 20S

South Hanover via Baltimore - No change.

Route 22N

North Hanover via Carlisle - No change.

Route GHC

Gettysburg-Hanover Connector - No change. Bus won't service unplowed lots.

Changes will be made on a route-by-route basis as needed. Whenever possible, all route changes will be announced prior to the change(s). Every attempt will be made to follow the listed snow routes. However, additional changes may be made if unexpected conditions occur. If weather and road conditions improve, buses will return to their regular routes.

Hours of Operation

Contact Information

717-846-7433
1-800-632-9063
Persons with a hearing or speech disability may call 711.
Fax: 717-848-4853
Email: info@rabbittransit.org
www.rabbittransit.org

Language Assistance

Upon request, language assistance is provided free of charge to assist in communicating with individuals who do not speak English. Interpretation services are available by calling 1-800-632-9063. Customers should identify their need upon calling.

Asistencia lingüística

Si lo solicita, se ofrece asistencia lingüística sin cargo para ayudar a la comunicación con personas que no hablan inglés. Los servicios de interpretación están disponibles llamando al 1-800-632-9063. Los clientes deben identificar su necesidad al llamar.

Customer Call Center Hours

Weekdays 7:00AM – 7:00PM
Saturday 7:45AM – 3:00PM

Main Office Hours

Weekdays 8:00AM – 5:00PM
415 N. Zarfoss Dr., York, PA 17404

King Street Station Hours

Weekdays 7:00AM – 6:45PM
213 W. King Street, York, PA
at the corner of Pershing Avenue

Holidays

No service on the following holidays:
New Year's Day, Easter, Memorial Day, Fourth of July, Labor Day, Thanksgiving and Christmas.

ADA Visitor Policy

Individuals who are ADA eligible in another jurisdiction and are visiting the rabbittransit service area may use ADA Complementary Paratransit. Please call 1-800-632-9063 to discuss our ADA visitor policy.

Lost and Found

Please remember to collect all personal belongings when leaving the bus. rabbittransit is not responsible for lost or stolen items. Items found will be disposed of on a weekly basis.

Snow Routes

In cases of inclement weather, rabbittransit may alter its regular routes and transition to modified snow routes. Detailed snow route information can be found on the website and on page 4.

Disruptive Behavior

rabbittransit may discontinue the service of any customer who endangers the safe operation of the vehicle, endangers another passenger, themselves, or the rabbittransit driver.

Unaccompanied Minor Policy

rabbittransit takes its role of providing mobility seriously. We recognize that in order to meet specific needs, there may be times when minor children need to travel alone.

Unaccompanied minors may travel on Fixed Route from the age of 13. Anyone under the age of 13 must travel with a responsible person who is 16 or older. Students with passes are excluded from this regulation.

Unaccompanied minors may travel on the Express Service from the age of 16. Anyone under the age of 16 must travel with a responsible person who is 16 or older.

Fixed Route Fares

rabbitransit, York County's public transportation system, is made up of sixteen (16) fixed routes serving York and its surrounding suburbs, three (3) fixed routes serving Hanover and three (3) commuter routes.

Cash Fares

Please note: Fares are subject to change

Effective July 2014	Full Fare	Prepaid One Ride Pass	Persons w/Disabilities* Half Fare Program "Medicare Cards"	Registered Seniors† 65+ "PA ID Card"
	\$1.60	\$1.50	\$0.80	FREE!

Exact fare requested. No cash refunds. Change cards issued upon request. Change cards can only be used on board the bus. rabbitransit is not able to accept change cards toward the purchase of a pass or in exchange for cash. Damaged change cards will not be replaced. Change cards are good for one year.

All pass sales are final. No refunds are given.

Transfers are free. Please see page 8 for more information about transferring.

- **Children:** Children under 3'8" (44 inches) ride free when accompanied by a fare paying passenger who is 16 or older. When boarding the bus, please see the designated measurement zone at the driver's area.

- **Students:** There is no student rate for cash fares. Discounted student passes are available for full-time student passengers 17 years of age and under. Please see next page for details.
- **College Students:** Please check with your individual school for a rabbitransit Pass Program.

† Senior Citizens age 65 or older ride fixed route free at any time with a valid Senior Free Fare Card. To receive the Senior Free Fare Card, seniors must bring approved proof of age to rabbitransit's main office or to the King Street Station. An application must be completed and the card will be issued immediately. You may also request an application by mail. For more

Half Fare Program*

A Medicare card is sufficient proof for eligibility for the Federal Half Fare program.

Passengers with a disability, as defined by the Americans with Disabilities Act, may be eligible for a Pennsylvania Reduced Fare Transit Identification Card to ride regular fixed route buses for one-half the regular full fare. Passengers may bring their Medicare card to rabbitransit's main office or to the King Street Station to receive their identification card. If you do not possess a Medicare card, you may request to have an application mailed to you. A doctor will need to sign the application to verify your disability.

Once this is done, you may either mail the completed application to rabbitransit or return it in person and a Reduced Fare Transit Identification Card will be issued to you.

When passengers turn 65, rabbitransit encourages them to apply for the senior free fare card and ride for free. Passengers over 65 may also use their Medicare Card to ride for half fare.

The Half Fare Program applies to cash fares only and is not to be used in coordination with a pass purchase or for rabbitEXPRESS.



All buses are equipped with lifts and kneelers to assist riders traveling with a wheelchair or other mobility device.

Fixed Route Passes

Bus passes save you money and make your trip easier!

One Ride Hop-n-Go Pass

Riders can purchase one ride passes and help make for a faster bus system as we reduce the use of dollar bills that are fed into fare collection devices.

One Ride \$1.50
Multiple of 10 \$15.00

11 Ride Hop-n-Go Pass*

Ideal for riders who require flexibility. 11-ride passes are good for 11 one-way trips. These passes need not be used consecutively and they never expire.

*Under age 17 & Student \$10.00
Adult \$15.00

31 Day Hop-n-Go Pass*

Ideal for frequent riders. These passes offer unlimited consecutive rides in a 31-day period. The time period begins on the first date that the pass becomes activated in the fare box.

*Under age 17 & Student \$35.00
Adult \$42.00

1 Day Hop-n-Go (All Day Pass)**

This pass offers convenient, economical and unlimited travel on any rabbitransit fixed route bus for one day.

**Onboard Adults & Students \$4.50

* Student passes can only be purchased at the King Street Station and rabbitransit main office locations for passengers 17 years of age and under.

** Purchase available on board bus only.

ADA Complementary Paratransit Program (ADA)

Qualified individuals who cannot use fixed route bus service. ADA Complementary Paratransit is for trips that originate/end within ¾ mile of a fixed route bus. This service operates during the same days and hours as fixed route service. A one-way paratransit fare for ADA Complementary Paratransit is typically twice the amount of the current bus fare for fixed route. This service is not eligible on rabbitEXPRESS routes. See our Paratransit Shared Ride Guide for more info.

How to Purchase Passes

Online

www.rabbitransit.org

In Person

rabbitransit 415 N. Zarfoss Dr., York

King Street Station

213 W. King Street, York

Guthrie Memorial Library

2 Library Place, Hanover

Borough of Hanover

44 Frederick Street, Hanover

Penn Township

20 Wayne Avenue, Hanover

By Mail

Send check and completed order form to: rabbitransit 415 N. Zarfoss Dr., York, PA 17404

Lost or damaged passes can be replaced with an equivalent for a fee. Original receipt required. Contact rabbitransit for more details.

Disruptive Behavior

rabbitransit may discontinue the service of any customer who endangers the safe operation of the vehicle, endangers another passenger, themselves, or the rabbitransit driver.

PARATRÁNSITO DE ADA (ADA)

Personas que cumplan con los requisitos y que no puedan usar el servicio de autobuses de rutas fijas. El Programa complementario de paratransito de ADA es para viajes que se originan o terminan en un radio de ¾ de milla de un autobús de ruta fija. Este servicio funciona durante los mismos días y horas que el servicio de ruta fija. Una tarifa de paratransito unidireccional para ADA Complementary Paratransit es típicamente dos veces la cantidad de la tarifa actual de autobuses para la ruta fija. Este servicio no es elegible en las rutas rabbitEXPRESS. Consulte nuestra Guía de paratransito para obtener más información.

How to Ride Fixed Route

From Dallastown to Dover, Wrightsville to Hanover, and just about everywhere in between, rabbittransit has a bus route that will get you where you need to go.


Identifying Your Bus

Each bus route has its own route number and covers a different area. Letters designate the general direction a bus travels (for example, E = East, N = North, etc.). In addition, each route has a regular time schedule to help you determine when the bus will be departing from various timepoints along the route. To find the closest bus stop on your selected route, look for a rabbittransit bus stop sign. On routes 1 through 9, bus stop signs are typically posted every 2 blocks. Stand beside the sign and the bus will arrive to pick you up. Flag stops are as follows: Route 6 (North of HACC), Route 10S (South of South York Plaza/Giant), Route 12, Route 13 and Route 16. If you are on a flag route with no bus stop signs nearby, you can flag the bus driver down anywhere on the route that's safe for the driver to pull over. Be sure to stand on the correct side of the road. Flag stops do not apply to rabbitEXPRESS Commuter Bus Service.

Boarding the Bus

Always try to arrive a few minutes early. **Be sure to stand on the same side of the road that the bus is traveling.** Read the electronic signs on the front or side of the bus – they tell you the route number and where it's headed. When the correct bus arrives, have the exact fare or your Hop-n-Go card ready. Please allow any passengers to exit before you board. Once on the bus, insert your money or your Hop-n-Go card into the farebox next to the driver. After paying your fare, please take an empty seat. If you must stand, hold on to a handrail or post. Please remember the front seats are reserved for senior citizens and passengers with disabilities.

As you are riding, pay attention and watch for your stop. About a block before your stop, let the driver know you want to hop off by pulling the cord or pressing the rubber strip between the windows. If you don't know the area, ask the driver to let you know when nearing your stop.

 **Remember, drivers don't carry cash and cannot make change!**

Transferring Buses

Please alert the driver at the beginning of your trip that you will need a transfer to complete your one-way trip. Letting the driver know in advance that you need a transfer helps save you time as the driver coordinates with other buses. Transfers are good for one hour after being issued. Transfer connections are not guaranteed.

Leaving the Bus

Remain seated until the bus comes to a complete stop. Please use the rear door to exit the bus. Remember to always check traffic when exiting. Traffic doesn't stop for our buses like it does for a school bus, so never cross in front of the bus!



Accessibility/Reasonable Modification:

All buses are equipped with lifts and kneelers to assist riders traveling with a wheelchair or other mobility device. Passengers may request reasonable modifications to assist them in accessing mobility services. Passengers may contact the mobility planning office at 1-800-632-9063 for more information.

Cómo Viajar en una Ruta Fija

De Dallastown a Dover, de Wrightsville a Hanover, y a casi todos los puntos intermedios entre ellos, rabbittransit tiene una ruta de autobús que lo llevará adonde usted necesita ir.


Identificar su Autobús

Cada ruta de autobús tiene su propio número de ruta y cubre un área diferente. Las letras designan la dirección general en que viaja un autobús (por ejemplo: E = Este, N = Norte, etc.) Además, cada ruta tiene un horario regular para ayudarlo a determinar cuándo partirá el autobús desde diversos puntos de tiempo a lo largo de la ruta. Para encontrar la parada de autobús más cercana en su ruta seleccionada, busque una señal de parada de autobús de rabbittransit. En las rutas 1 a 9, las señales de parada de autobús están colocadas, típicamente, cada 2 cuadras. Permanezca al lado de la señal y el autobús llegará a recogerlo. Si no hay una parada designada por los siguientes Ruta: Ruta 6 (norte de HACC), Ruta 12, Ruta 13 y Ruta 16. Usted puede señalar al conductor del autobús en cualquier lugar de la ruta que sea seguro para que el conductor se detenga. Asegúrese de pararse en el lado correcto de la carretera. Solo puede obtener el servicio de Commuter Bus de rabbitEXPRESS en una parada designada.

Abordar el Autobús

Siempre trate de llegar unos minutos antes. Asegúrese de estar parado del lado de la ruta en cuya dirección se desplaza el autobús. Lea los rótulos electrónicos al frente o lado del autobús –éstos le dicen el número de la ruta y hacia dónde se dirige—. Cuando llegue el autobús correcto, tenga lista la tarifa exacta o su tarjeta Hop N-Go. Por favor, permita que los pasajeros bajen antes de abordar el autobús. Una vez en el autobús, introduzca su dinero o su tarjeta Hop N-Go en la máquina para pagar que se encuentra al lado del conductor. Después de pagar su pasaje, por favor siéntese en un asiento vacío. Si debe permanecer de pie, agárrese de un pasamanos o un poste. Por favor, recuerde que los asientos delanteros están reservados para ancianos y pasajeros con incapacidades.

Al viajar, preste atención a su parada de destino. Aproximadamente una cuadra antes de su parada de destino, hágale saber al conductor que se va a bajar jalando el cordón o presionando la banda de caucho entre las ventanas. Si no conoce el área, pídale al conductor que le haga saber al estar cerca de su parada de destino.

 **¡Recuerde, los conductores no llevan dinero en efectivo y no pueden darle cambio!**

Transbordo entre Autobuses

Por favor, avise al conductor al comienzo de su viaje que necesitará un traslado para completar su viaje de ida. Informar al conductor de antemano que necesita un traslado le ayuda a ahorrar tiempo ya que el conductor coordina con otros autobuses. Las transferencias son válidas durante una hora después de ser emitidas. Las conexiones de transferencia no están garantizadas.

Salir del Autobús

Permanezca sentado hasta que el autobús se haya detenido por completo. Por favor, use la puerta trasera para salir del autobús. Al salir del autobús, recuerde siempre poner atención al tráfico. ¡El tráfico no se detiene por nuestros autobuses como lo hace por un ómnibus escolar, así que nunca cruce delante del autobús!



Accesibilidad/Modificación Razonable:

Todos los autobuses están equipados con elevadores y reclinatorios para ayudar a los pasajeros que viajan con una silla de ruedas u otro dispositivo para movilidad. El pasajero puede solicitar ciertas modificaciones para ayudarlo a acceder a los servicios de movilidad. Para esto, la persona debe ponerse en contacto con la oficina de planificación de movilidad llamando al 1-800-632-9063 o enviando un mensaje a info@rabbittransit.org para obtener más información.

King Street Station



King Street Station

The King Street Station is located in downtown York, at the corner of King Street and Pershing Avenue. There, you'll find a ticket sales office, bus schedule information and vending machines for your convenience. There are no public restrooms available at the Station.

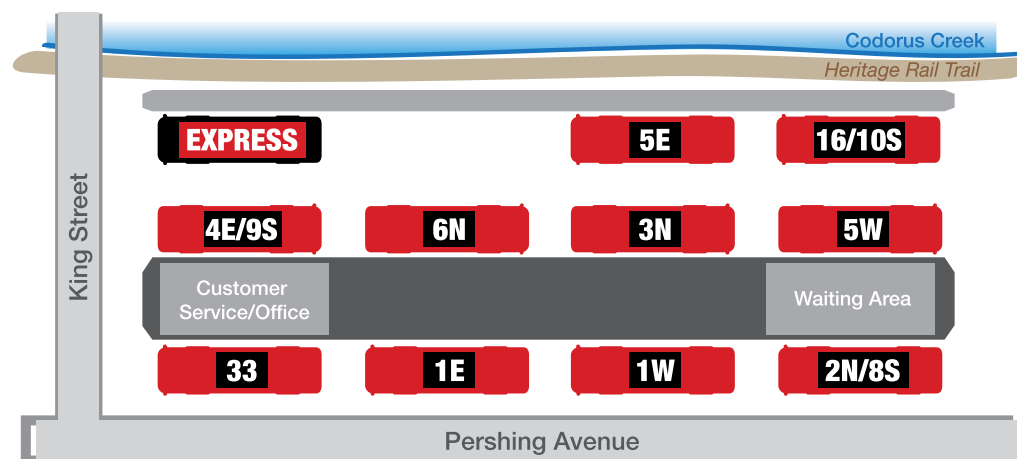
Most transfers require a stop at the King Street Station. When your bus enters the Station it will pull into an assigned area marked by the route number. When you hop off the bus, look for the sign with your desired route number

and go to that area to hop on your transfer bus. Don't forget to have your transfer slip handy! Buses depart on the hour and half past the hour.

rabbitransit passenger screens are located at the King Street Station. These signs display next bus departure times.

NOTE: The King Street Station does not have any public parking. Please smoke only in designated areas and dispose of trash in the receptacles.

King Street Station Bus Departure Locations



Passenger Etiquette



To make your ride as safe and enjoyable as possible, please follow these tips...

- ✓ Do not smoke, eat or drink on the bus. The use of e-cigarettes is prohibited.
- ✓ Do not litter on or off the bus. Many bus stop areas are on private property and could be removed.
- ✓ Be courteous. Seats next to the doors are reserved for senior citizens and riders with disabilities. Give your seat to someone who needs it more than you.
- ✓ Guide/service animals are permitted aboard the bus.
- ✓ For those traveling with pets, we ask riders to bring pets onboard who are fully contained in a pet carrier. The carrier should be able to ride on your lap if extra space is needed for other passengers onboard.
- ✓ Everyone must be behind the white line before the bus can leave its stop.
- ✓ Do not lean against the bus doors.
- ✓ Aisles must be kept clear of strollers, carts, packages, etc.
- ✓ Attend to children while on the bus.
- ✓ Do not disturb or harass other passengers. Loud and disruptive riders will be asked to hop off the bus.
- ✓ Conversations on cellular devices should not distract the driver or other passengers.
- ✓ Enjoy audio or video devices with headphones.
- ✓ Refrain from cursing and using profanity.

Buenas costumbres del pasajero

Para hacer su viaje tan seguro y agradable como sea posible, por favor sigue estos consejos...

- ✓ No fume, coma ni beba en el autobús. Se prohíbe el uso de cigarrillos electrónicos.
- ✓ No tire basura en el autobús o fuera de él. Muchas áreas de paradas del autobús están en propiedad privada y podrían ser eliminadas.
- ✓ Sea cortés. Los asientos al lado de las puertas están reservados para ancianos y pasajeros con incapacidades.
- ✓ Los animales de servicio/guía están permitidos a bordo del autobús.
- ✓ Las mascotas deben estar contenidas en portadores.
- ✓ Todos deben estar atrás de la línea blanca antes de que el autobús pueda dejar la parada.
- ✓ No se apoye contra las puertas del autobús.
- ✓ Los pasillos deben estar libres de coches de niño, carritos, paquetes, etc.
- ✓ Asista a los niños mientras esté en el autobús.
- ✓ No perturbe ni acose a otros pasajeros. A los pasajeros ruidosos y perturbadores se les pedirá bajarse del autobús.
- ✓ Las conversaciones en dispositivos celulares no deben distraer al conductor u otros pasajeros.
- ✓ Disfrute de los dispositivos de audio o video con audífonos.
- ✓ Evite maldecir y usar malas palabras.
- ✓ No utilice más de un asiento a la vez cuando los lugares estén limitados.

rabbitEXPRESS Fares

Cash Fares

	One-Way Adult	One-Way Student	One-Way Senior	Persons w/Disabilities
83S rabbitEXPRESS (York to Northern Maryland)	\$5.00	\$5.00	Free with PA Senior Free Fare Card	\$5.00
83N rabbitEXPRESS (York to Harrisburg)	\$3.50	\$3.50	Free with PA Senior Free Fare Card	\$3.50
15N rabbitEXPRESS (Gettysburg to Harrisburg)	\$3.50	\$3.50	Free with PA Senior Free Fare Card	\$3.50

Exact fare requested if using a cash fare to board. No cash refunds. Change cards are issued upon request on board the bus. **rabbittransit** is not able to accept change cards toward the purchase of a pass or in exchange for cash. Damaged change cards will not be replaced. Change cards are good for one year. All pass sales are final. No refunds are given. Children do not ride for free. This applies to all ages including children under the age of 5. **Please note: Fares may be subject to change.** **rabbitEXPRESS** service offers limited stops along its routes. See pages 66-71 for timepoint locations.

Transfers

Please alert the driver at the beginning of your trip that you will need a transfer to complete your one-way trip. **rabbitEXPRESS** riders may board a fixed route **rabbittransit** vehicle in York or Gettysburg with a transfer from the **rabbitEXPRESS** bus for free. Transfers are good for one hour after being issued. Riders using a transfer ticket from a fixed route bus to board a **rabbitEXPRESS** vehicle will be responsible for paying the difference in fares. Transfer connections are not guaranteed.

***rabbitEXPRESS** monthly passholders may ride any **rabbittransit** fixed route bus for free at any time.



Emergency Ride Home Program

Anyone who is **registered** and commutes to work at least twice a week is eligible. This is a reimbursement program. Reimbursement is based on the receipted taxi fare or the equivalent of the IRS rate for mileage reimbursement. You must pay for the emergency ride, and then submit a reimbursement form. The program is limited

to those who cannot travel home by their usual means due to illness, family crisis or a non-routine work demand. Transportation systems' delays will be reimbursed if there is not another alternative available later. There is a maximum of six (6) emergency rides per calendar year per commuter.

rabbitEXPRESS Passes

Bus passes save you money and make your trip easier!

11 Ride Express Hop-n-Go Pass

Ideal for riders who require flexibility. 11 ride passes are good for 11 one-way trips. These passes need not be used consecutively and they never expire.

(York to Northern Maryland) **83S** \$50.00
(York to Harrisburg) **83N** \$31.00
(Gettysburg to Harrisburg) **15N** \$31.00

1 Month Express Hop-n-Go Pass*

Ideal for frequent riders. These passes offer unlimited consecutive rides in a 31-day period. The period begins on the first date that the pass becomes activated in the fare box.

(York to Northern Maryland) **83S** \$136.00
(York to Harrisburg) **83N** \$95.00
(Gettysburg to Harrisburg) **15N** \$95.00

* **Can be used on any rabbittransit fixed route bus for free.**

Transit Vouchers

We accept a variety of transit vouchers from participating employers.

How to Purchase Passes

Online

www.rabbittransit.org

In Person

rabbittransit Administrative Office
415 N. Zarfoss Dr., York

rabbittransit Gettysburg Administrative Office

257 North 4th Street, Gettysburg

By Mail

Send check and completed order form to:

rabbittransit
415 N. Zarfoss Dr.
York, PA 17404

Transit Tax Incentive

Section 132(f) of the Federal tax code enables employers to offer pre-tax purchase of up to \$270 per month in qualified transit, train or vanpooling benefits. **rabbittransit's** partner, Commuter Services, helps employers set up these plans as part of its free services. For more information, contact 1-866-579-RIDE or visit www.PaCommuterServices.org.

COMMUTER SERVICES
OF PENNSYLVANIA

WiFi is available on all rabbitEXPRESS vehicles. In addition, select buses are equipped with 12 Volt Power source stations for laptops and electronics.

WiFi



Hop-a-Ride Locations

Park and Ride lots provide an essential service – a place to leave the car – for customers who are not within walking or biking distance or cannot take public transportation to the **rabbitEXPRESS**.

Transit Park and Ride lots are for customer parking and are not available for residential, commercial, or long-term parking, or for recreational use.

Park and Ride locations include:

- Exit 24/Emigsville (Served by 83N & 83S)
- Exit 33/Yocumtown (Served by 83N)
- Exit 16/Queen St. South York Value Center – Price Rite (Served by 83S)
- Exit 4/Shrewsbury – 15239 Elm Drive, New Freedom (Served by 83S)
- Gateway Gettysburg (Served by 15N)
- Dillsburg–Dollar General (Served by 15N)
- Winding Hill Road (Served by 15N)

Please park only in designated areas in Park and Ride lots. Parking in non-designated areas could result in your vehicle being towed. This would not necessarily be at **rabbittransit's** request, but could be done by various jurisdictions that monitor these facilities for compliance with the legal codes that govern them.

While **rabbittransit** and local law enforcement staff check Park and Ride lots, there is not full-time security personnel at these facilities. Park and Ride patrons are encouraged to lock cars, not leave valuables in sight, and report suspicious activity at transit facilities or on buses to the police or to bus drivers. Please note that parking in any Park and Ride lot is at your own risk.

rabbittransit staff is always working to improve security on our buses and at our facilities. Our highest priority is to keep people safe as they travel throughout our system.

NOTE: King Street Station does not have any public parking.

Regional Connections

The **rabbitEXPRESS** makes connections to multiple regional transportation providers including:

Harrisburg International Airport (HIA)

rabbitEXPRESS 83N and 15N riders can make a connection at the downtown Harrisburg Transfer Center (2nd St. & Market St.) to board the Route 7 bus to reach the airport.

MTA Light Rail - Baltimore Washington International Airport (BWI)

rabbitEXPRESS 83S connects to the MTA Light Rail at the Hunt Valley Light Rail Stop and the Timonium (Fairgrounds) Light Rail Stop, which make connections to the airport.

Amtrak – Harrisburg Station

rabbitEXPRESS 83N and 15N connect with Amtrak at the train station (4th St. & Chestnut St.) in downtown Harrisburg.

Lebanon Transit

Lebanon Transit offers Commute King service to Harrisburg and Old Forge Road, Jonestown. Scan the QR code to learn more:



Accessibility/Reasonable Modification



All vehicles are equipped with lifts and kneelers to assist riders traveling with a wheelchair or other mobility device. Passengers may request reasonable modifications to assist them in accessing mobility services. Passengers may contact the mobility planning office at 1-800-632-9063 for more information.

Bikes and Storage

All **rabbitEXPRESS** vehicles are equipped with luggage compartments or racks for your storage needs—perfect when traveling to places such as Amtrak or the Airport. There is a large cargo/storage area available underneath most **rabbitEXPRESS** vehicles that can be utilized to stow bicycles. Some vehicles also have bike racks. Be more mobile than ever before and finish your trip by biking to your destination. Plus, bikes ride free!

Restrooms

Restrooms onboard **rabbitEXPRESS** vehicles are not operational. **rabbittransit** has no physical way of emptying or cleaning the septic systems in the vehicles, which is also cost prohibitive.

Standing in the Aisle

Should the bus be full to capacity, riders may stand in the aisle.

Regional Connections Cont.

rabbittransit Capital Region

rabbittransit Capital Region operates multiple round trips on weekdays between Harrisburg and Shippensburg, Carlisle, and Upper Dauphin County. Scan QR code to learn more:



Rider Alerts

rabbittransit's Rider Alert Service enables riders to receive updates regarding delays, route changes and other general information. Choose your specific bus route and the system will send out service announcements to passengers via email, text message or voice call.

RIDER ALERTS

Receive rider alerts in your email or on your cell phone for unexpected changes to routes. →→→

SIGN UP NOW!

Visit rabbittransit.org to sign up.

Smartphone apps

Track your bus in real time on a FREE app for your phone. Search “myStop” in the App Store or Google Play store and select **rabbittransit**.

MTA Bus Stops

rabbitEXPRESS Route 83S operates within the Maryland Transit Administration (MTA) service area. 83S buses will stop at any marked MTA bus stop along the designated route for alighting passengers, however, all boarding locations must be pre-approved by **rabbittransit**.

Disruptive Behavior

rabbittransit may discontinue the service of any customer who endangers the safe operation of the vehicle, endangers another passenger, themselves, or the **rabbittransit** driver.

rabbittransit Gettysburg

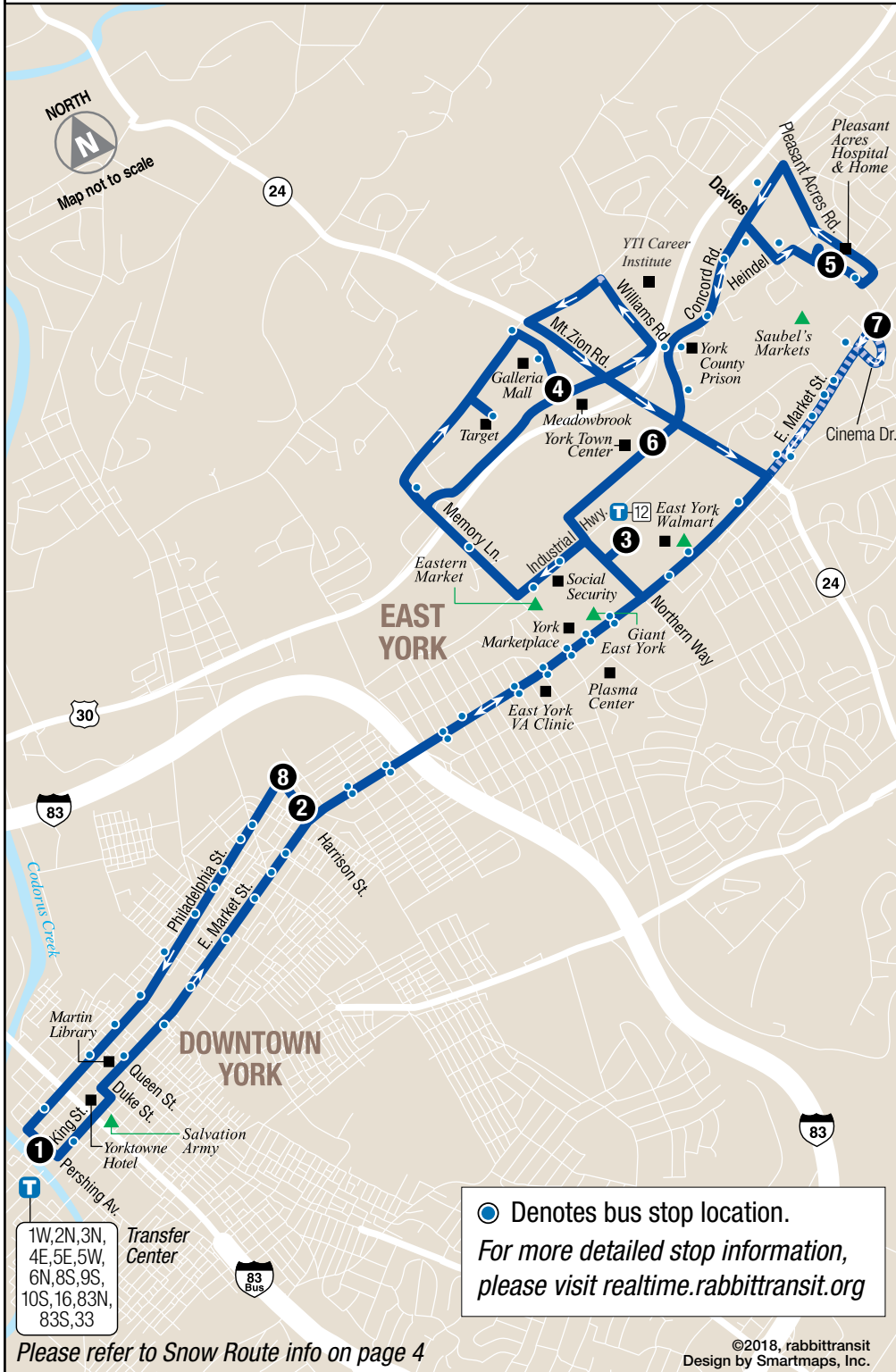
rabbittransit Gettysburg serves the city of Gettysburg with 4 lines to connect residents and tourists to major destinations. Scan QR code to learn more:



1E

Serving Downtown York, East York Walmart, Galleria Mall, YTI Career Institute, Pleasant Acres

- █ Bus Route, Pleasant Acres/York Town Center
- █ Bus Route, Market at Cinema
- 1 Timepoint
- Bus Stop
- Landmark
- ▲ Food Access Location
- T Transfer Point with Connecting Route(s)
- #,#



Please refer to Snow Route info on page 4

1E

Serving Downtown York, East York Walmart, Galleria Mall, YTI Career Institute, Pleasant Acres

ROUTE 1E: MONDAY-FRIDAY • EAST YORK

1	2	3	4	5	6	7	3	8	1
DEPARTS Transfer Center	DEPARTS Market at Harrison	DEPARTS York Walmart	DEPARTS Galleria Mall (Boscov's)	DEPARTS Pleasant Acres	DEPARTS York Town Center	DEPARTS Cinema at Market	DEPARTS East York Walmart	DEPARTS Phila at Harrison	ARRIVES Transfer Center
A.M.	—	—	—	—	—	—	—	5:48	6:00
	5:25	5:37	5:47 ¹	—	6:00 ²	5:51	—	6:15	6:30
	5:30	5:42	*5:52 ³	—	6:05 ⁴	—	6:20	6:33	7:00
	6:00	6:12	6:22	6:35	6:48	6:53	—	7:03	7:30
	6:30	6:42	*6:52	7:05	—	—	7:17	7:33	8:00
	7:00	7:12	7:22	7:35	7:48	7:53	—	8:03	8:30
	7:30	7:42	*7:52	8:05	—	—	8:17	8:33	9:00
	8:00	8:12	8:22	8:35	8:48	8:53	—	9:03	9:30
	8:30	8:42	*8:52	9:05	—	—	9:17	9:33	10:00
	9:00	9:12	9:22	9:35	9:48	9:53	—	10:03	10:30
	9:30	9:42	*9:52	10:05	—	—	10:17	10:33	11:00
	10:00	10:12	10:22	10:35	10:48	10:53	—	11:03	11:30
P.M.	10:30	10:42	*10:52	11:05	—	—	11:17	11:33	12:00
	11:00	11:12	11:22	11:35	11:48	11:53	—	12:03	12:30
	11:30	11:42	*11:52	12:05	—	—	12:17	12:33	1:00
	12:00	12:12	12:22	12:35	12:48	12:53	—	1:03	1:30
	12:30	12:42	* 12:52	1:05	—	—	1:17	1:33	2:00
	1:00	1:12	1:22	1:35	1:48	1:53	—	2:03	2:30
	1:30	1:42	1:52	2:05	—	—	2:17	2:33	3:00
	2:00	2:12	2:22	2:35	2:48	2:53	—	3:03	3:30
	2:30	2:42	* 2:52	3:05	—	—	3:17	3:33	4:00
	3:00	3:12	3:22	3:35	3:48	3:53	—	4:03	4:30
	3:30	3:42	* 3:52	4:05	—	—	4:17	4:33	5:00
	4:00	4:12	4:22	4:35	4:48	4:53	—	5:03	5:30
	4:30	4:42	* 4:52	5:05	—	—	5:17	5:33	6:00
	5:00	5:12	5:22	5:35	5:48	5:53	—	6:03	6:30
	5:30	5:42	* 5:52	6:05	—	—	6:17	6:33	7:00
	6:00	6:12	6:22	6:35	6:48	6:53	—	7:03	7:30
	6:30	6:42	6:52	7:05	—	—	7:17	7:33	8:00
	7:00	7:12	7:22	7:35	7:48	7:53	—	8:03	8:30
	7:30	7:42	7:52	8:05	—	—	8:17	8:33	9:00
	8:00	8:12	8:22	8:35	8:48	8:53	—	9:03	9:30
	8:30	8:42	8:52	9:05	—	—	9:17	9:33	10:00
	9:00	9:10	9:18	9:28	9:38	9:43⁵	—	—	10:00
	9:30	—	—	—	—	—	—	—	—
	10:00	10:12	10:22	10:40	11:05	11:09	—	11:12	11:30

*Trip meets Route 12 at York Walmart
¹ Bus travels Northern Way, Concord Rd. to Pleasant Acres
² Bus travels Concord Rd. to Mt. Zion Rd., to Pleasant Acres
³ Bus travels Industrial Hwy., Memory Ln., Whiteford Rd., Concord Rd. to Pleasant Acres
⁴ Bus travels Concord Rd. to Mt. Zion Rd. to Market St. at Cinema Dr. and back to York Walmart
⁵ Bus travels Concord Rd. to Northern Way to Market St. and back to downtown

ROUTE 1E: SATURDAY/SUNDAY • EAST YORK

	1	2	3	4	5	6	7	3	8	1
	DEPARTS Transfer Center	DEPARTS Market at Harrison	DEPARTS York Walmart	DEPARTS Galleria Mall (Bosco's)	DEPARTS Pleasant Acres	DEPARTS York Town Center	DEPARTS Cinema at Market	DEPARTS East York Walmart	DEPARTS Phila at Harrison	ARRIVES Transfer Center
A.M.	—	—	—	—	—	—	—	—	6:48	7:00
	—	—	—	—	—	—	—	—	7:18	7:30
	7:00	7:12	7:22	7:35	7:48	7:53	—	8:03	8:12	8:30
	7:15	7:23	7:33	—	—	—	—	7:33	7:42	8:00
	7:30	7:42	7:52	8:05	—	—	8:17	8:33	8:42	9:00
	8:00	8:12	8:22	8:35	8:48	8:53	—	9:03	9:12	9:30
	8:30	8:42	8:52	9:05	—	—	9:17	9:33 ¹	9:42	10:00
	9:00	9:12	9:22	9:35	9:48	9:53	—	10:03	10:12	10:30
	9:30	9:42	9:52	10:05	—	—	10:17	10:33	10:42	11:00
	10:00	10:12	10:22	10:35	10:48	10:53	—	11:03	11:12	11:30
P.M.	10:30	10:42	10:52	11:05	—	—	11:17	11:33	11:42	12:00
	11:00	11:12	11:22	11:35	11:48	11:53	—	12:03	12:12	12:30
	11:30	11:42	11:52	12:05	—	—	12:17	12:33	12:42	1:00
	12:00	12:12	12:22	12:35	12:48	12:53	—	1:03	1:12	1:30
	12:30	12:42	12:52	1:05	—	—	1:17	1:33	1:42	2:00
	1:00	1:12	1:22	1:35	1:48	1:53	—	2:03	2:12	2:30
	1:30	1:42	1:52	2:05	—	—	2:17	2:33	2:42	3:00
	2:00	2:12	2:22	2:35	2:48	2:53	—	3:03	3:12	3:30
	2:30	2:42	2:52	3:05	—	—	3:17	3:33	3:42	4:00
	3:00	3:12	3:22	3:35	3:48	3:53	—	4:03	4:12	4:30
	3:30	3:42	3:52	4:05	—	—	4:17	4:33	4:42	5:00
	4:00	4:12	4:22	4:35	4:48	4:53	—	5:03	5:12	5:30
	4:30	4:42	4:52	5:05	—	—	5:17	5:33	5:42	6:00
	5:00	5:12	5:22 ²	5:35	5:48	5:53	—	6:03	6:12	6:30
	5:30 ³	5:42	5:52	6:05	—	—	6:17	6:33	6:42	7:00
	6:00 ³	6:12	6:22	6:35	6:48	6:53	—	7:03	7:12	7:30
	6:30	6:42	6:52	7:05	—	—	7:17	7:33	7:42	8:00
	7:00	7:12	7:22	7:35	7:48	7:53	—	8:03	8:12	8:30
	7:30	7:42	7:52	8:05	—	—	8:17	8:33	8:42	9:00
	8:00	8:12	8:22	8:35	8:48	8:53	—	9:03	9:12	9:30
	8:30	8:42	8:52	9:05	—	—	9:17	9:33	9:42	10:00
	9:00	9:10	9:18	9:28	9:38	9:43 ⁴	—	—	9:51	10:00
	9:30	—	—	—	—	—	—	—	9:40	—
	10:00	—	—	—	—	—	—	—	10:10	—

¹ Sunday 9:33AM inbound trip from York Mall starts at Transfer Center at 9:00AM and travels via Market St. to York Mall

² 5:22PM trip on Sunday returns to Transfer Center at 5:45PM on regular route

³ 5:30PM and 6:00PM trips on Sunday end at Philadelphia and Harrison

⁴ Bus travels Concord Rd. to Northern Way to Market St. and back to downtown

Shaded times operate on Sunday.

stop HOPPER

a service of rabbittransit.

ONLY \$2.00 PER RIDE
FREE FOR SENIORS 65+

The easiest way to get around.

Stop Hopper is an on-demand microtransit service available Monday-Friday, 6:30AM - 6:30PM in portions of East York and Red Lion/Dallastown.

How to Ride:



1. Download the app and create your account.

If you have a smartphone, search "Stop Hopper" in your app store.



2. Request a ride.

Enter your pick-up and drop-off addresses, and we'll send you some ride options! Choose the pick-up time that works best for you.



3. Meet your driver.

You'll be asked to meet your driver at a nearby pick-up spot. We'll give you specific instructions on where to go!

4. Hop on and enjoy your ride!

All vehicles are ADA accessible. Remember, when traveling with children, customers must provide appropriate child safety seats according to Pennsylvania state law.



No smartphone? No problem! Call 1-800-632-9063 to request a ride!

1W

Serving Downtown York, York Expo Center, Delco Center, Commerce Square, York Crossing, West Manchester Town Center

- Bus Route, Monday–Sunday Service
- Bus Stop
- Landmark
- Food Access Location
- Transfer Point with Connecting Route(s)
- Timepoint



Denotes bus stop location.
For more detailed stop information,
please visit realtime.rabbittransit.org

Please refer to Snow Route info on page 4

1W

Serving Downtown York, York Expo Center, Delco Center, Commerce Square, York Crossing, West Manchester Town Center

ROUTE 1W: MONDAY-FRIDAY • WEST MANCHESTER TOWN CENTER

	1	2	3	4	4	5	3	6	7	1
	DEPARTS Transfer Center	DEPARTS Phila at Carlisle	DEPARTS Delco Center	ARRIVES West Manchester Town Center (Walmart)	DEPARTS West Manchester Town Center (Walmart)	DEPARTS York Crossing (Target)	DEPARTS Delco Center	DEPARTS Commerce Square	DEPARTS Market at Belvidere	ARRIVES Transfer Center
A.M.	—	—	—	—	5:00	—	5:05	—	5:14	5:25
	—	—	—	—	—	—	5:11	—	5:20	5:30
	—	—	—	—	5:35	5:36	5:42	5:43	5:50	6:00
	5:30	5:39	5:47	5:55	6:00	6:01	6:08	6:09	6:20	6:30
	6:00	6:09	6:17	6:25	6:30	6:31	6:38	6:39	6:50	7:00
	6:30	6:39	6:47	6:55	7:00	7:01	7:08	7:09	7:20	7:30
	7:00	7:09	7:17	7:25	7:30	7:31	7:38	7:39	7:50	8:00
	7:30	7:39	7:47	7:55	8:00	8:01	8:08	8:09	8:20	8:30
	8:00	8:09	8:17	8:25	8:30	8:31	8:38	8:39	8:50	9:00
	8:30	8:39	8:47	8:55	9:00	9:01	9:08	9:09	9:20	9:30
	9:00	9:09	9:17	9:25	9:30	9:31	9:38	9:39	9:50	10:00
	9:30	9:39	9:47	9:55	10:00	10:01	10:08	10:09	10:20	10:30
	10:00	10:09	10:17	10:25	10:30	10:31	10:38	10:39	10:50	11:00
	10:30	10:39	10:47	10:55	11:00	11:01	11:08	11:09	11:20	11:30
P.M.	11:00	11:09	11:17	11:25	11:30	11:31	11:38	11:39	11:50	12:00
	11:30	11:39	11:47	11:55	12:00	12:01	12:08	12:09	12:20	12:30
	12:00	12:09	12:17	12:25	12:30	12:31	12:38	12:39	12:50	1:00
	12:30	12:39	12:47	12:55	1:00	1:01	1:08	1:09	1:20	1:30
	1:00	1:09	1:17	1:25	1:30	1:31	1:38	1:39	1:50	2:00
	1:30	1:39	1:47	1:55	2:00	2:01	2:08	2:09	2:20	2:30
	2:00	2:09	2:17	2:25	2:30	2:31	2:38	2:39	2:50	3:00
	2:30	2:39	2:47	2:55	3:00	3:01	3:08	3:09	3:20	3:30
	3:00	3:09	3:17	3:25	3:30	3:31	3:38	3:39	3:50	4:00
	3:30	3:39	3:47	3:55	4:00	4:01	4:08	4:09	4:20	4:30
	4:00	4:09	4:17	4:25	4:30	4:31	4:38	4:39	4:50	5:00
	4:30	4:39	4:47	4:55	5:00	5:01	5:08	5:09	5:20	5:30
	5:00	5:09	5:17	5:25	5:30	5:31	5:38	5:39	5:50	6:00
	5:30	5:39	5:47	5:55	6:00	6:01	6:08	6:09	6:20	6:30
	6:00	6:09	6:17	6:25	6:30	6:31	6:38	6:39	6:50	7:00
	6:30	6:39	6:47	6:55	7:00	7:01	7:08	7:09	7:20	7:30
	7:00	7:09	7:17	7:25	7:30	7:31	7:38	7:39	7:50	8:00
	7:30	7:39	7:47	7:55	8:00	8:01	8:08	8:09	8:20	8:30
	8:00	8:09	8:17	8:25	8:30	8:31	8:38	8:39	8:50	9:00
	8:30	8:39	8:47	8:55	9:00	9:01	9:08	9:09	9:20	9:30
	9:00	9:09	9:17	9:25	9:30	9:31	9:38	9:39	9:50	10:00
	9:30	9:39	—	—	—	—	—	—	—	—
	10:00	10:09	—	—	—	—	—	—	—	—
	11:30	11:39	—	—	—	—	—	—	—	—

*Trip meets Route 13 at West Manchester Town Center

Saturday/Sunday schedule on next page

ROUTE 1W: SATURDAY/SUNDAY • WEST MANCHESTER TOWN CENTER

1	2	3	4	4	5	3	6	7	1
DEPARTS Transfer Center	DEPARTS Phila at Carlisle	DEPARTS Delco Center	ARRIVES West Manchester Town Center (Walmart)	DEPARTS West Manchester Town Center (Walmart)	DEPARTS York Crossing (Target)	DEPARTS Delco Center	DEPARTS Commerce Square	DEPARTS Market at Belvidere	ARRIVES Transfer Center
A.M. —	—	—	—	—	—	—	—	6:50	7:00
—	—	—	—	—	—	—	—	7:05	7:15
—	—	—	—	—	—	—	—	7:20	7:30
7:00	7:09	7:17	7:25	7:30	7:31	7:38	7:39	7:50	8:00
7:30	7:39	7:47	7:55	8:00	8:01	8:08	8:09	8:20	8:30
8:00	8:09	8:17	8:25	8:30	8:31	8:38	8:39	8:47	8:57
8:30	8:39	8:47	8:55	9:00	9:01	9:08	9:09	9:20	9:30
9:00	9:09	9:17	9:25	9:30	9:31	9:38	9:39	9:50	10:00
9:30	9:39	9:47	9:55	10:00	10:01	10:08	10:09	10:20	10:30
10:00	10:09	10:17	10:25	10:30	10:31	10:38	10:39	10:50	11:00
10:30	10:39	10:47	10:55	11:00	11:01	11:08	11:09	11:20	11:30
P.M. 11:00	11:09	11:17	11:25	11:30	11:31	11:38	11:39	11:50	12:00
11:30	11:39	11:47	11:55	12:00	12:01	12:08	12:09	12:20	12:30
12:00	12:09	12:17	12:25	12:30	12:31	12:38	12:39	12:50	13:00
12:30	12:39	12:47	12:55	1:00	1:01	1:08	1:09	1:20	1:30
1:00	1:09	1:17	1:25	1:30	1:31	1:38	1:39	1:50	2:00
1:30	1:39	1:47	1:55	2:00	2:01	2:08	2:09	2:20	2:30
2:00	2:09	2:17	2:25	2:30	2:31	2:38	2:39	2:50	3:00
2:30	2:39	2:47	2:55	3:00	3:01	3:08	3:09	3:20	3:30
3:00	3:09	3:17	3:25	3:30	3:31	3:38	3:39	3:50	4:00
3:30	3:39	3:47	3:55	4:00	4:01	4:08	4:09	4:20	4:30
4:00	4:09	4:17	4:25	4:30	4:31	4:38	4:39	4:50	5:00
4:30	4:39	4:47	4:55	5:00	5:01	5:08	5:09	5:20	5:30
5:00	5:09	5:17	5:25	5:30	5:31	5:38	5:39	5:50	6:00
5:30	5:39	5:47	5:55	6:00	6:01	6:08	6:09	6:20	6:30
6:00	6:09	6:17	6:25	6:30	6:31	6:38	6:39	6:50	7:00
6:30	6:39	6:47	6:55	7:00	7:01	7:08	7:09	7:20	7:30
7:00	7:09	7:17	7:25	7:30	7:31	7:38	7:39	7:50	8:00
7:30	7:39	7:47	7:55	8:00	8:01	8:08	8:09	8:20	8:30
8:00	8:09	8:17	8:25	8:30	8:31	8:38	8:39	8:50	9:00
8:30	8:39	8:47	8:55	9:00	9:01	9:08	9:09	9:20	9:30
9:00	9:09	9:17	9:25	9:30	9:31	9:38	9:39	9:50	10:00
9:30	9:39	—	—	—	—	—	—	—	—
10:00	10:09	—	—	—	—	—	—	—	—

Shaded times operate on Sunday.

Weekday schedule on previous page

Need Supplies? Hop to GIANT.



West York GIANT Shuttle

Shuttle runs to the GIANT Food Store in West York on Mondays, Wednesdays and Fridays.

Departure Time	Location
9:45AM	Dutch Kitchen - 381 W. Market St.
9:50AM	Shady Oak - 252 W. College Ave.
10:00AM	Kingston House - 1243 W. King St.
10:05AM	Carriage Works - 50 S. Highland Ave.
10:15AM (arrival)	GIANT - 1255 Carlisle Rd.

East York GIANT Shuttle

Shuttle runs to the GIANT Food Store in East York on Tuesdays, Thursdays and Saturdays.

Departure Time	Location
9:45AM	York Towne House - 200 N. Duke St.
9:50AM	Delphia House - 350 E. Philadelphia St.
9:55AM	Broad Park Manor - 133 S. Broad St.
10:00AM	Broad Park Manor - 440 E. King St.
10:05AM	Broad Park Manor - 449 E. King St.
10:10AM	White Rose Senior Center - 27 S. Broad St.
10:15AM	Hudson Park Apts - 401 Ridge Ave.
10:30AM (arrival)	GIANT - 2415 E. Market St.

Bus Departs GIANT at 11:45AM for return trip.

Please note:

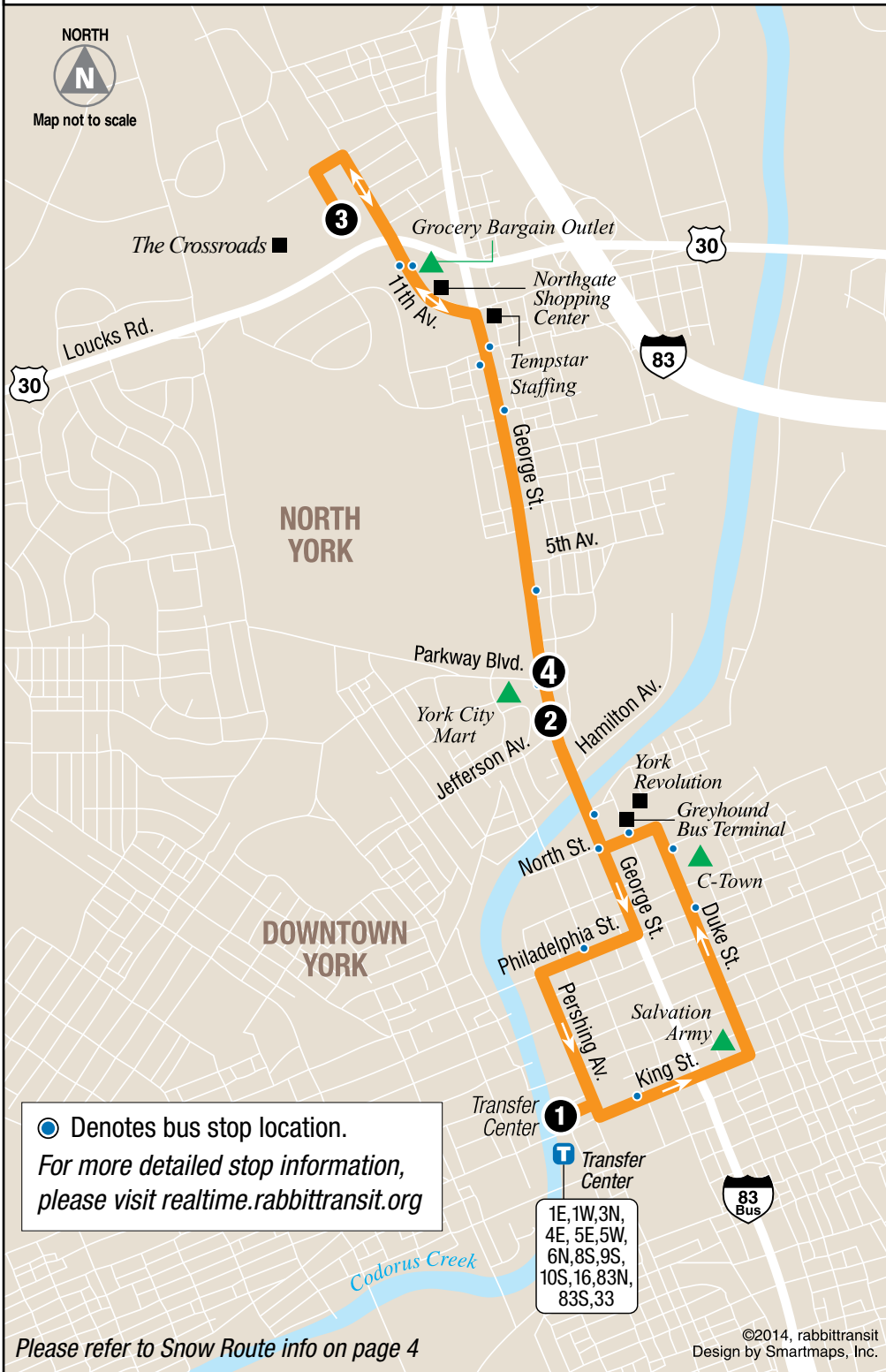
- Personal shopping carts are permitted onboard the bus
- All vehicles are ADA accessible
- All vehicles have lifts for those needing assistance with stairs or carts

1-800-632-9063

www.rabbittransit.org



-  Bus Route, Monday–Sunday Service
-  Bus Stop
-  Transfer Point with Connecting Route(s)
-  Landmark
-  Food Access Location
-  Timepoint
-  #, #



ROUTE 2N: MONDAY–FRIDAY • NORTH YORK via GEORGE STREET

	1 DEPARTS Transfer Center	2 DEPARTS George at Jefferson	3 DEPARTS The Crossroads	4 DEPARTS George at Parkway	1 ARRIVES Transfer Center
A.M.	—	—	5:45	5:51	6:00
	6:30	6:37	6:45	6:51	7:00
	7:30	7:37	7:45	7:51	8:00
	8:30	8:37	8:45	8:51	9:00
	9:30	9:37	9:45	9:51	10:00
	10:30	10:37	10:45	10:51	11:00
	11:30	11:37	11:45	11:51	12:00
P.M.	12:30	12:37	12:45	12:51	1:00
	1:30	1:37	1:45	1:51	2:00
	2:30	2:37	2:45	2:51	3:00
	3:30	3:37	3:45	3:51	4:00
	4:30	4:37	4:45	4:51	5:00
	5:30	5:37	5:45	5:51	6:00
	6:30	6:37	6:45	6:51	7:00
	7:30	7:37	7:45	7:51	8:00
	8:30	8:37	8:45	8:51	9:00
	9:30	9:37	9:45	9:51	10:00

ROUTE 2N: SATURDAY/SUNDAY • NORTH YORK via GEORGE STREET

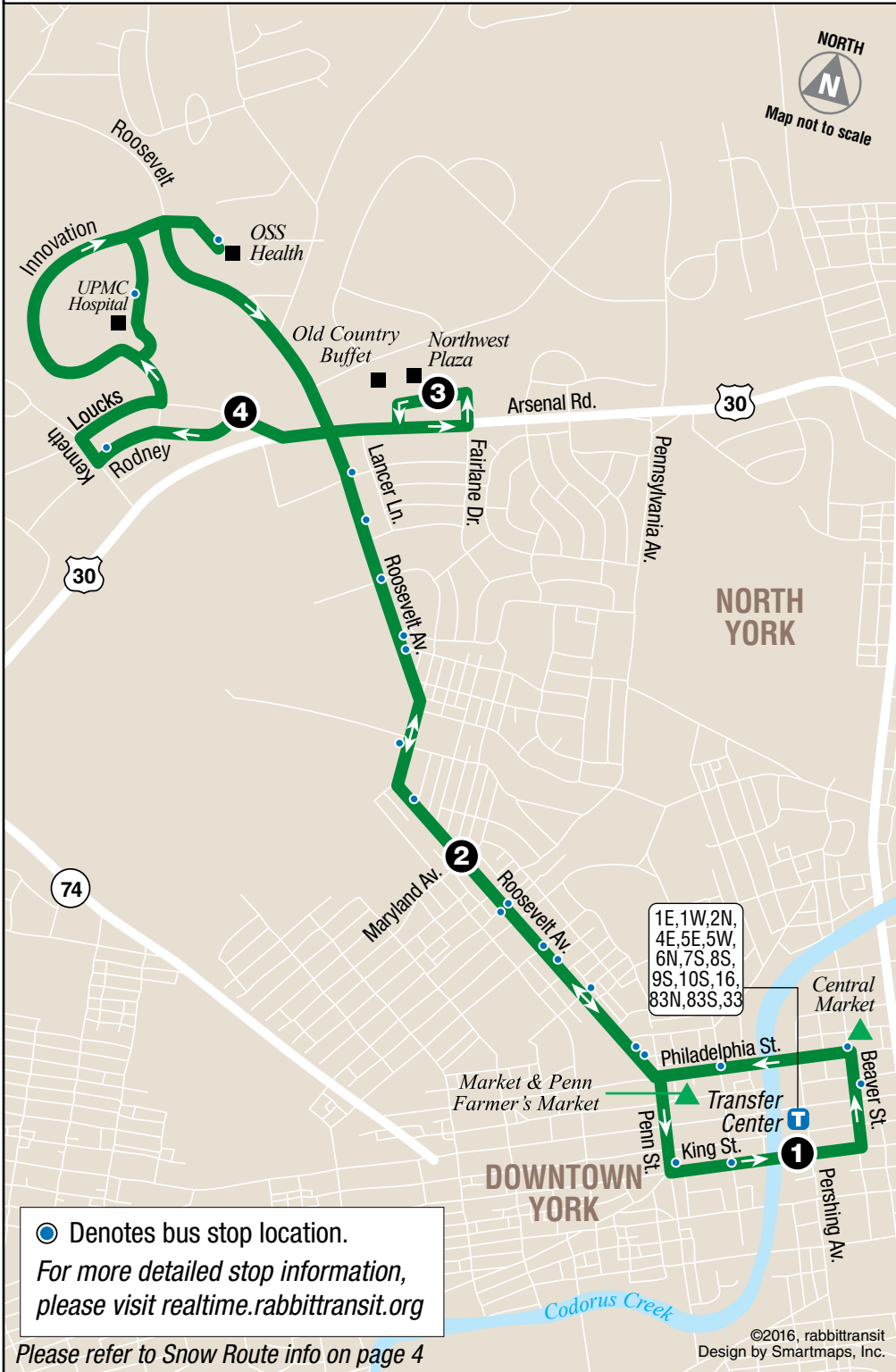
	1 DEPARTS Transfer Center	2 DEPARTS George at Jefferson	3 DEPARTS The Crossroads	4 DEPARTS George at Parkway	1 ARRIVES Transfer Center
A.M.	—	—	6:45	6:51	7:00
	7:30	7:37	7:45	7:51	8:00
	8:30	8:37	8:45	8:51	9:00
	9:30	9:37	9:45	9:51	10:00
	10:30	10:37	10:45	10:51	11:00
	11:30	11:37	11:45	11:51	12:00
P.M.	12:30	12:37	12:45	12:51	1:00
	1:30	1:37	1:45	1:51	2:00
	2:30	2:37	2:45	2:51	3:00
	3:30	3:37	3:45	3:51	4:00
	4:30	4:37	4:45	4:51	5:00
	5:30	5:37	5:45	5:51	6:00
	6:30	6:37	6:45	6:51	7:00
	7:30	7:37	7:45	7:51	8:00
	8:30	8:37	8:45	8:51	9:00
	9:30	9:37	9:45	9:51	10:00

Shaded times operate on Sunday.

3N

Serving Downtown York, Northwest Plaza and UPMC Hospital

-  Bus Route, Monday–Sunday Service
-  Bus Stop
-  Landmark
-  Food Access Location
-  Timepoint
-  Transfer Point with
-  Connecting Route(s)



3N

Serving Downtown York, Northwest Plaza and UPMC Hospital

ROUTE 3N: MONDAY–FRIDAY • NW PLAZA/UPMC HOSPITAL

	1	2	3	4	5	5	3	2	1
	DEPARTS Transfer Center	DEPARTS Maryland at Roosevelt	DEPARTS Northwest Plaza	DEPARTS Rodney Road	ARRIVES UPMC Hospital	DEPARTS UPMC Hospital	DEPARTS Northwest Plaza	DEPARTS Maryland at Roosevelt	ARRIVES Transfer Center
A.M.	—	—	—	—	—	—	5:42	5:48	6:00
	6:00	6:07	6:17	6:18	6:24	6:30	6:42	6:48	7:00
	7:00	7:07	7:17	7:18	7:24	7:30	7:42	7:48	8:00
	8:00	8:07	8:17	8:18	8:24	8:30	8:42	8:48	9:00
	9:00	9:07	9:17	9:18	9:24	9:30	9:42	9:48	10:00
	10:00	10:07	10:17	10:18	10:24	10:30	10:42	10:48	11:00
	11:00	11:07	11:17	11:18	11:24	11:30	11:42	11:48	12:00
P.M.	12:00	12:07	12:17	12:18	12:24	12:30	12:42	12:48	1:00
	1:00	1:07	1:17	1:18	1:24	1:30	1:42	1:48	2:00
	2:00	2:07	2:17	2:18	2:24	2:30	2:42	2:48	3:00
	3:00	3:07	3:17	3:18	3:24	3:30	3:42	3:48	4:00
	4:00	4:07	4:17	4:18	4:24	4:30	4:42	4:48	5:00
	5:00	5:07	5:17	5:18	5:24	5:30	5:42	5:48	6:00
	6:00	6:07	6:17	6:18	6:24	6:30	6:42	6:48	7:00
	7:00	7:07	7:17	7:18	7:24	7:30	7:42	7:48	8:00
	8:00	8:07	8:17	8:18	8:24	8:30	8:42	8:48	9:00
	9:00	9:07	9:17	9:18	9:24	9:30	9:42	9:48	10:00
	10:00	10:07	—	—	—	—	—	—	—

ROUTE 3N: SATURDAY/SUNDAY • NW PLAZA/UPMC HOSPITAL

	1	2	3	4	5	5	3	2	1
	DEPARTS Transfer Center	DEPARTS Maryland at Roosevelt	DEPARTS Northwest Plaza	DEPARTS Rodney Road	ARRIVES UPMC Hospital	DEPARTS UPMC Hospital	DEPARTS Northwest Plaza	DEPARTS Maryland at Roosevelt	ARRIVES Transfer Center
A.M.	—	—	—	—	—	—	6:42	6:48	7:00
	7:00	7:07	7:17	7:18	7:24	7:30	7:42	7:48	8:00
	8:00	8:07	8:17	8:18	8:24	8:30	8:42	8:48	9:00
	9:00	9:07	9:17	9:18	9:24	9:30	9:42	9:48	10:00
	10:00	10:07	10:17	10:18	10:24	10:30	10:42	10:48	11:00
	11:00	11:07	11:17	11:18	11:24	11:30	11:42	11:48	12:00
P.M.	12:00	12:07	12:17	12:18	12:24	12:30	12:42	12:48	1:00
	1:00	1:07	1:17	1:18	1:24	1:30	1:42	1:48	2:00
	2:00	2:07	2:17	2:18	2:24	2:30	2:42	2:48	3:00
	3:00	3:07	3:17	3:18	3:24	3:30	3:42	3:48	4:00
	4:00	4:07	4:17	4:18	4:24	4:30	4:42	4:48	5:00
	5:00	5:07	5:17	5:18	5:24	5:30	5:42	5:48	6:00
	6:00	6:07	6:17	6:18	6:24	6:30	6:42	6:48	7:00
	7:00	7:07	7:17	7:18	7:24	7:30	7:42	7:48	8:00
	8:00	8:07	8:17	8:18	8:24	8:30	8:42	8:48	9:00
	9:00	9:07	9:17	9:18	9:24	9:30	9:42	9:48	10:00
	10:00	10:07	—	—	—	—	—	—	—

Shaded times operate on Sunday.

Bus Route, Monday–Sunday Service

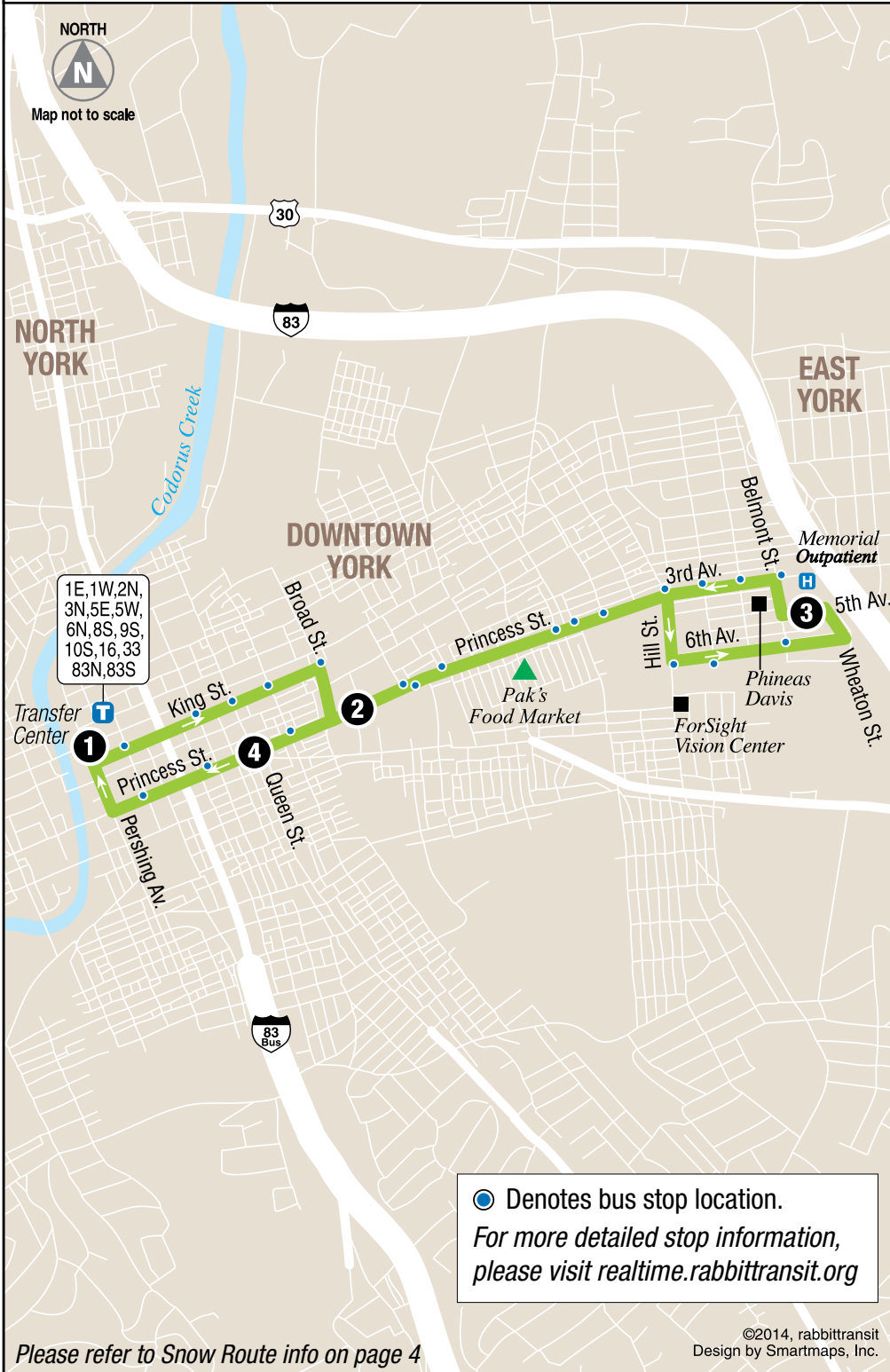
Bus Stop

Transfer Point with Connecting Route(s)

Landmark

Food Access Location

Timepoint



Denotes bus stop location.
For more detailed stop information,
please visit realtime.rabbittransit.org

Please refer to Snow Route info on page 4

ROUTE 4E: MONDAY–FRIDAY • MEMORIAL OUTPATIENT

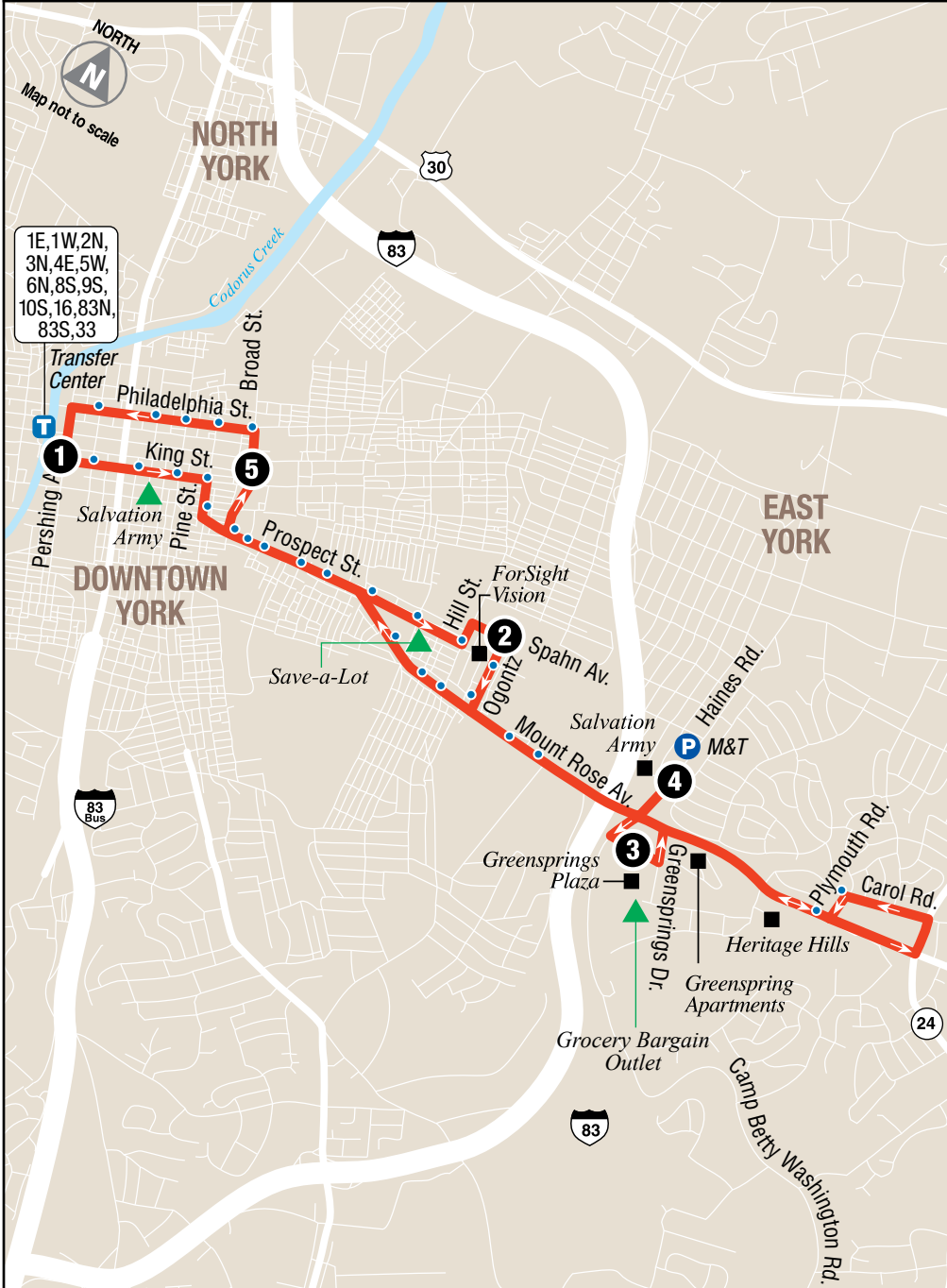
	1	2	3	4	1
	DEPARTS Transfer Center	DEPARTS Broad Park	DEPARTS Memorial Outpatient	DEPARTS Princess at Queen	ARRIVES Transfer Center
A.M.	6:00	6:05	6:15	6:20	6:30
	7:00	7:05	7:15	7:20	7:30
	8:00	8:05	8:15	8:20	8:30
	9:00	9:05	9:15	9:20	9:30
	10:00	10:05	10:15	10:20	10:30
P.M.	11:00	11:05	11:15	11:20	11:30
	12:00	12:05	12:15	12:20	12:30
	1:00	1:05	1:15	1:20	1:30
	2:00	2:05	2:15	2:20	2:30
	3:00	3:05	3:15	3:20	3:30
	4:00	4:05	4:15	4:20	4:30
	5:00	5:05	5:15	5:20	5:30
	6:00	6:05	6:15	6:20	6:30
	7:00	7:05	7:15	7:20	7:30
	8:00	8:05	8:15	8:20	8:30
9:00	9:05	9:15	9:20	9:30	


ROUTE 4E: SATURDAY/SUNDAY • MEMORIAL OUTPATIENT

	1	2	3	4	1
	DEPARTS Transfer Center	DEPARTS Broad Park	DEPARTS Memorial Outpatient	DEPARTS Princess at Queen	ARRIVES Transfer Center
A.M.	7:00	7:05	7:15	7:20	7:30
	8:00	8:05	8:15	8:20	8:30
	9:00	9:05	9:15	9:20	9:30
	10:00	10:05	10:15	10:20	10:30
	11:00	11:05	11:15	11:20	11:30
P.M.	12:00	12:05	12:15	12:20	12:30
	1:00	1:05	1:15	1:20	1:30
	2:00	2:05	2:15	2:20	2:30
	3:00	3:05	3:15	3:20	3:30
	4:00	4:05	4:15	4:20	4:30
	5:00	5:05	5:15	5:20	5:30
	6:00	6:05	6:15	6:20	6:30
	7:00	7:05	7:15	7:20	7:30
	8:00	8:05	8:15	8:20	8:30
	9:00	9:05	9:15	9:20	9:30

Shaded times operate on Sunday.

-  Bus Route, Monday–Sunday Service
-  83N Park and Ride
-  Landmark
-  Food Access Location
-  Transfer Point with Connecting Route(s)
-  Timepoint



 Denotes bus stop location.
 For more detailed stop information,
 please visit realtime.rabbittransit.org
 Please refer to Snow Route info on page 4

©2014, rabbittransit
 Design by Smartmaps, Inc.

ROUTE 5E: MONDAY–FRIDAY • HAINES ROAD/GREENSPRINGS

	1	2	3	4	5	1
	DEPARTS Transfer Center	DEPARTS Spahn at Ogontz	DEPARTS Greensprings	DEPARTS Haines Road	DEPARTS Broad at King	ARRIVES Transfer Center
A.M.	6:00	6:11	6:17	6:35	6:44	7:00
	6:30	6:41	6:47	7:05	7:14	7:30
	7:00	7:11	7:17	7:35	7:44	8:00
	7:30	7:41	7:47	8:05	8:14	8:30
	8:00	8:11	8:17	8:35	8:44	9:00
	8:30	8:41	8:47	9:05	9:14	9:30
	9:00	9:11	9:17	9:35	9:44	10:00
	10:00	10:11	10:17	10:35	10:44	11:00
	11:00	11:11	11:17	11:35	11:44	12:00
	P.M.	12:00	12:11	12:17	12:35	12:44
	1:00	1:11	1:17	1:35	1:44	2:00
	2:00	2:11	2:17	2:35	2:44	3:00
	2:30	2:41	2:47	3:05	3:14	3:30
	3:00	3:11	3:17	3:35	3:44	4:00
	3:30	3:41	3:47	4:05	4:14	4:30
	4:00	4:11	4:17	4:35	4:44	5:00
	4:30	4:41	4:47	5:05	5:14	5:30
	5:00	5:11	5:17	5:35	5:44	6:00
	5:30	5:41	—	—	—	—
	6:00	6:11	6:17	6:35	6:44	7:00
	7:00	7:11	7:17	7:35	7:44	8:00
	8:00	8:11	8:17	8:35	8:44	9:00
	9:00	9:11	9:17	9:35	9:44	10:00
	10:00	10:11	—	—	—	—










ROUTE 5E: SATURDAY/SUNDAY • HAINES ROAD/GREENSPRINGS

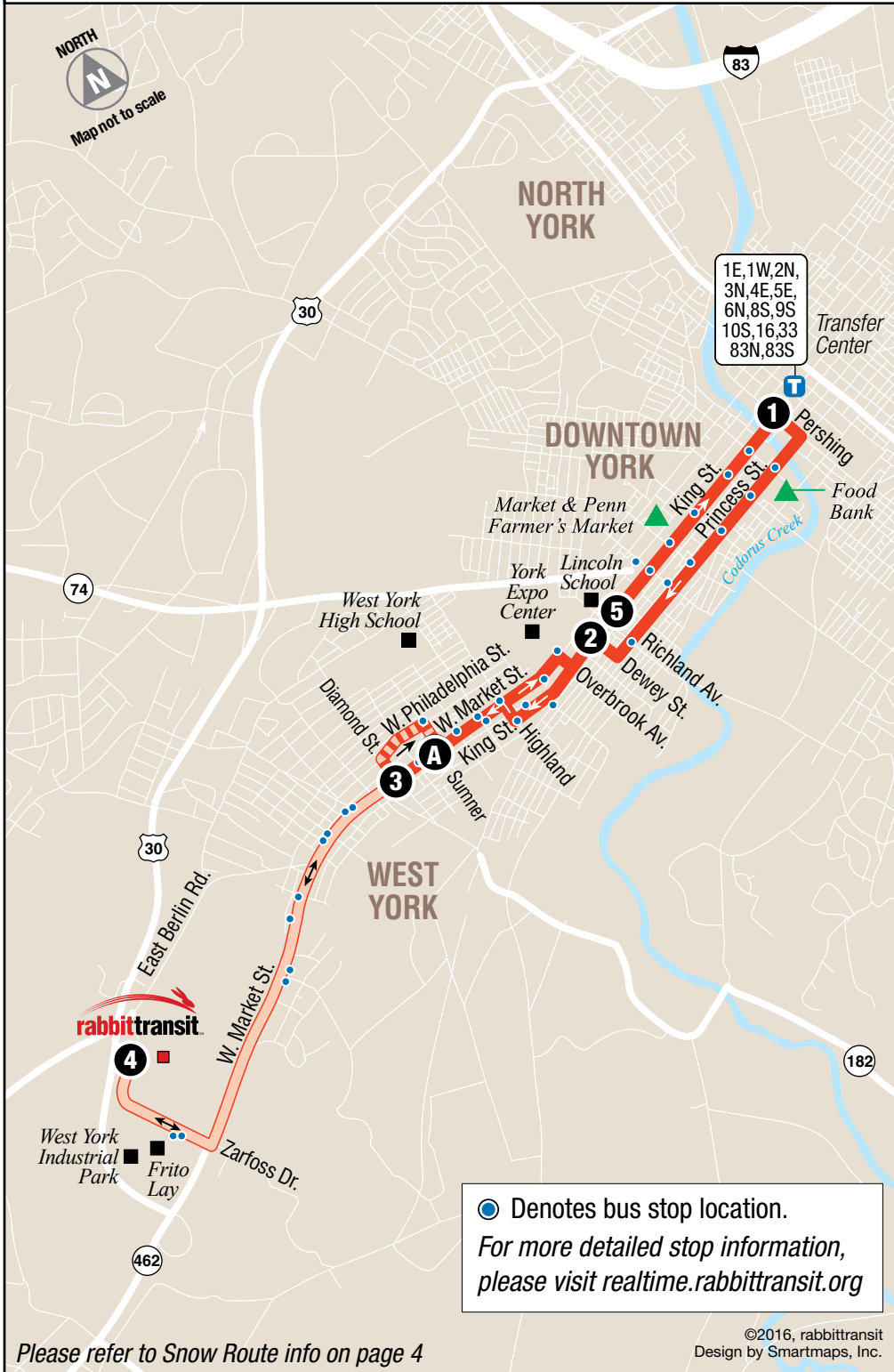
	1	2	3	4	5	1	
	DEPARTS Transfer Center	DEPARTS Spahn at Ogontz	DEPARTS Greensprings	DEPARTS Haines Road	DEPARTS Broad at King	ARRIVES Transfer Center	
A.M.	7:00	7:11	7:17	7:35	7:44	8:00	
	8:00	8:11	8:17	8:35	8:44	9:00	
	9:00	9:11	9:17	9:35	9:44	10:00	
	10:00	10:11	10:17	10:35	10:44	11:00	
	11:00	11:11	11:17	11:35	11:44	12:00	
	P.M.	12:00	12:11	12:17	12:35	12:44	1:00
		1:00	1:11	1:17	1:35	1:44	2:00
		2:00	2:11	2:17	2:35	2:44	3:00
		3:00	3:11	3:17	3:35	3:44	4:00
		4:00	4:11	4:17	4:35	4:44	5:00
	5:00	5:11	5:17	5:35	5:44	6:00	
	6:00	6:11	6:17	6:35	6:44	7:00	
	7:00	7:11	7:17	7:35	7:44	8:00	
	8:00	8:11	8:17	8:35	8:44	9:00	
	9:00	9:11	9:17	9:35	9:44	10:00	

Shaded times operate on Sunday.

5W

Serving Downtown York, West York Industrial Park

-  Bus Route, Monday–Sunday Service
-  Bus Route, Monday–Friday Service Only
-  Bus Route, Mon.–Fri. After 5:30 P.M., All day Saturday & Sunday
-  Timepoint
-  Landmark
-  Food Access Location
-  Transfer Point with
-  Connecting Route(s)
-  Bus Stop



5W

Serving Downtown York, West York Industrial Park

ROUTE 5W: MONDAY–FRIDAY • WEST YORK / WEST YORK IND. PARK

	1 DEPARTS Transfer Center	2 DEPARTS Dewey at King	3 DEPARTS Market at Diamond	4 DEPARTS West York Industrial Park/ rabbittransit	3 DEPARTS Market at Diamond	5 DEPARTS King at Richland	1 ARRIVES Transfer Center
A.M.	—	—	—	5:30	5:37	5:43	6:00
	—	—	—	6:00	6:07	6:13	6:30
	6:00	6:08	6:12	6:30	6:37	6:43	7:00
	6:30	6:38	6:42	7:00	7:07	7:13	7:30
	7:00	7:08	7:12	7:30	7:37	7:43	8:00
	7:30	7:38	7:42	8:00	8:07	8:13	8:30
	8:00	8:08	8:12	8:30	8:37	8:43	9:00
	8:30	8:38	8:42	9:00	9:07	9:13	9:30
	9:00	9:08	9:12	9:30	9:37	9:43	10:00
	9:30	9:38	9:42	10:00	10:07	10:13	10:30
	10:00	10:08	10:12	10:30	10:37	10:43	11:00
	10:30	10:38	10:42	11:00	11:07	11:13	11:30
	11:00	11:08	11:12	11:30	11:37	11:43	12:00
	11:30	11:38	11:42	12:00	12:07	12:13	12:30
P.M.	12:00	12:08	12:12	12:30	12:37	12:43	1:00
	12:30	12:38	12:42	1:00	1:07	1:13	1:30
	1:00	1:08	1:12	1:30	1:37	1:43	2:00
	1:30	1:38	1:42	2:00	2:07	2:13	2:30
	2:00	2:08	2:12	2:30	2:37	2:43	3:00
	2:30	2:38	2:42	3:00	3:07	3:13*	3:30
	3:00	3:08	3:12	3:30	3:37	3:43	4:00
	3:30	3:38	3:42	4:00	4:07	4:13	4:30
	4:00	4:08	4:12	4:30	4:37	4:43	5:00
	4:30	4:38	4:42	5:00	5:07	5:13	5:30
	5:00	5:08	5:12	5:30	5:37	5:43	6:00
	5:30	5:38	5:42	—	—	—	—
	6:00	6:08	—	—	6:15	6:21	6:30
	6:30	6:38	—	—	6:45	6:51	7:00
	7:00	7:08	—	—	7:15	7:21	7:30
	7:30	7:38	—	—	7:45	7:51	8:00
	8:00	8:08	—	—	8:15	8:21	8:30
	8:30	8:38	—	—	8:45	8:51	9:00
	9:00	9:08	—	—	9:15	9:21	9:30
	9:30	9:38	—	—	9:45	9:51	10:00
	10:00	10:08	10:12	—	—	—	—

*Use Hartley St. Bus Stop during school year. 3:13 P.M. only.

Please see next page for Saturday/Sunday Schedule.

SENIORS RIDE FREE ON FIXED ROUTE!

- Complete Application
- Mail with Photocopy of Proof of Age
- Bus Pass Mailed to You
- Traveling Training Available

Apply now for your **FREE bus pass!**

1-800-632-9063

www.rabbittransit.org

Ride the Bus!

rabbittransit

ROUTE 5W: SATURDAY/SUNDAY • WEST YORK

	1 DEPARTS Transfer Center	2 DEPARTS Dewey at King	A DEPARTS Phila at Sumner	5 DEPARTS King at Richland	1 ARRIVES Transfer Center
A.M.	—	—	6:45	6:51	7:00
	7:00	7:08	7:15	7:21	7:30
	7:30	7:38	7:45	7:51	8:00
	8:00	8:08	8:15	8:21	8:30
	8:30	8:38	8:45	8:51	9:00
	9:00	9:08	9:15	9:21	9:30
	9:30	9:38	9:45	9:51	10:00
	10:00	10:08	10:12	10:21	10:30
	10:30	10:38	10:45	10:51	11:00
	11:00	11:08	11:15	11:21	11:30
	11:30	11:38	11:45	11:51	12:00
P.M.	12:00	12:08	12:15	12:21	12:30
	12:30	12:38	12:45	12:51	1:00
	1:00	1:08	1:15	1:21	1:30
	1:30	1:38	1:45	1:51	2:00
	2:00	2:08	2:15	2:21	2:30
	2:30	2:38	2:45	2:51	3:00
	3:00	3:08	3:15	3:21	3:30
	3:30	3:38	3:45	3:51	4:00
	4:00	4:08	4:15	4:21	4:30
	4:30	4:38	4:45	4:51	5:00
	5:00	5:08	5:15	5:21	5:30
	5:30	5:38	5:45	5:51	6:00
	6:00	6:08	6:15	6:21	6:30
	6:30	6:38	6:45	6:51	7:00
	7:00	7:08	7:15	7:21	7:30
	7:30	7:38	7:45	7:51	8:00
	8:00	8:08	8:15	8:21	8:30
	8:30	8:38	8:45	8:51	9:00
	9:00	9:08	9:15	9:21	9:30
	9:30	9:38	9:45	9:51	10:00
	10:00	10:08	10:15	—	—

Shaded times operate on Sunday.

Please see previous page for Monday–Friday Schedule.

Transfers

Riders must transfer at designated transfer points or at the York Transfer Center located at the corner of King St. and Pershing Ave. **Transfers are free.**

Please see page 8 for more information about transferring.



PEDAL. HOP. PEDAL.

Bring Your Bike On The Bus!

Include **rabbitransit** in your bike trip—you'll do more, see more, explore more, and get there faster—and **bikes ride FREE!** That's right; bring your bike aboard **rabbitransit** at no extra charge. For your convenience, **rabbitransit** has placed bike racks on the front of our fixed route buses. Bring your bike on the bus as an alternative to pedaling your entire route, to avoid inclement weather, or to overcome other obstacles like hills and crowded city streets.

Load Your Bike on the Bus in a Snap

Please have your bicycle ready to load and free of any loose items. When **rabbitransit** arrives, inform the bus operator that you will be loading your bike.

- 1** At the front of the bus, grab and squeeze the bicycle rack handle, then lower the rack out and away from the bus.
- 2** Lift your bike onto the rack and align its wheels into the wheel wells closest to the bus.
- 3** Secure your bike by lifting and setting the support arm over your bike's tire, and you're done!

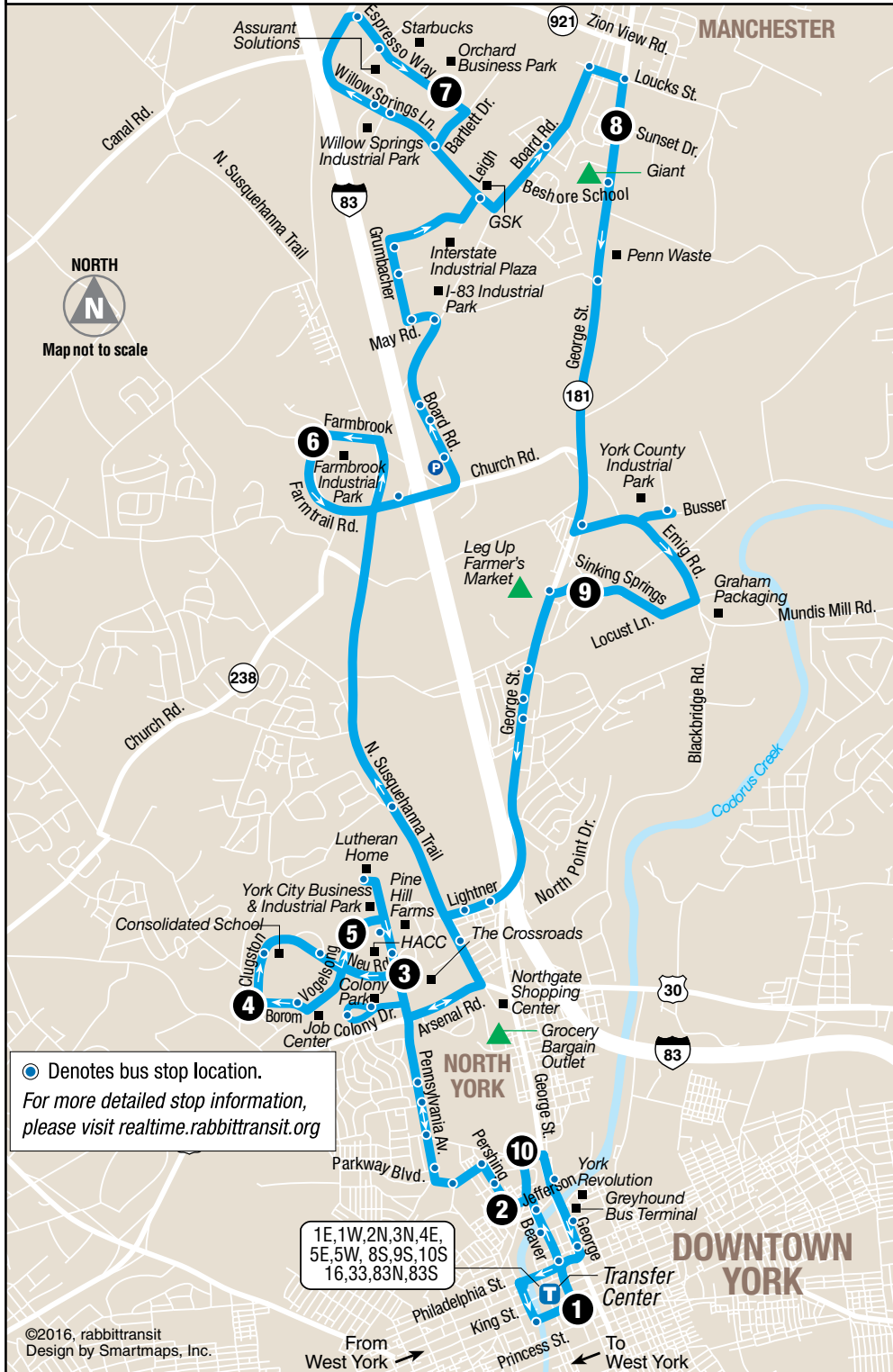


When getting off the bus, inform your driver that you will be unloading your bike. To unload your bike, simply reverse steps #2 and #3. Remember to put the bike rack in its upright and locked position if you are the last to use it.

6N

Serving Downtown York and Industrial Parks of: York City, York County, Willow Springs and Farmbrook

- Bus Route, Monday–Sunday Service
- 83N Park and Ride
- Timepoint
- Landmark
- Food Access Location
- Transfer Point with Connecting Route(s)
- Bus Stop



Please refer to Snow Route info on page 4

6N

Serving Downtown York and Industrial Parks of: York City, York County, Willow Springs and Farmbrook

ROUTE 6N: MONDAY–FRIDAY • FROM WEST YORK

	1	2	3	5
DEPARTS Market at Diamond*	DEPARTS Transfer Center	DEPARTS Jefferson at Pershing	DEPARTS Neu Rd. at Pennsylvania	ARRIVES HACC Campus
A.M.	4:52	5:07	5:13	5:23

*West York stop not shown on map. Trips from West York follow 5W routing.

ROUTE 6N: MONDAY–FRIDAY • OUTBOUND HACC/INDUS. PARKS

	1	2	3	4	5	6	7
DEPARTS Transfer Center	DEPARTS Jefferson at Pershing	DEPARTS Neu at Pennsylvania	DEPARTS Borom at Clugston	DEPARTS HACC Campus	DEPARTS Farmbrook Industrial Park	ARRIVES Espresso Way	
A.M.	5:07	5:13	5:23	—	5:25	5:36	5:55
	5:37	5:43	5:53	—	5:55	6:06	6:25
	6:00	6:07	6:17	6:20	6:25	6:36	6:55
	7:00	7:07	7:17	7:20	7:25	7:36	7:55
	7:30	7:37	7:47	7:50	7:55	—	—
	8:00	8:07	8:17	8:20	8:25	8:36	8:55
	9:00	9:07	9:17	9:22	9:27	—	—
	10:00	10:07	10:17	10:22	10:27	—	—
	11:00	11:07	11:17	11:22	11:27	—	—
P.M.	12:00	12:07	12:17	12:22	12:27	—	—
	1:00	1:07	1:17	1:20	1:25	1:36	1:55
	1:30	1:37	1:47	1:50	1:55	2:06	2:25
	2:00	2:07	2:17	2:20	2:25	2:36	2:55
	3:00	3:07	3:17	3:20	3:25	3:36	3:55
	3:30	3:37	3:47	3:50	3:55	4:06	4:25
	4:00	4:07	4:17	4:20	4:25	4:36	4:55
	5:00	5:07	5:17	5:22	5:30	—	—
	6:00	6:07	6:17	6:22	6:30	—	—
	7:00	7:07	7:17	7:22	7:30	—	—
	8:00	8:07	8:17	—	8:20	8:31	8:50
	10:00	10:07	10:17	—	10:20	10:31	10:50

Please see next page for Monday–Friday Inbound Schedule.

ANIMAL TRAVEL:

PETS AND COMPANION ANIMALS MUST TRAVEL IN CARRIERS

Service dogs are permitted on board without a carrier. A service animal is defined by the ADA as a dog that has been individually trained to do work or perform a task for an individual with a disability. Drivers may ask what task or service it performs.

Pets providing emotional support, comfort, or companionship are not recognized as service dogs and must be confined to a carrier while on board the bus.



ROUTE 6N: MONDAY-FRIDAY • INBOUND HACC/TRANSFER CENTER

	7 DEPARTS Espresso Way	8 DEPARTS George at Sunset	9 DEPARTS Aberdeen at Sinking Springs	5 DEPARTS HACC Campus	10 DEPARTS Beaver at Lincoln	1 ARRIVES Transfer Center
A.M.	5:55	6:00	6:11	6:30	6:43	7:00
	6:25	6:30	6:41	7:00	7:13	7:30
	6:55	7:00	7:11	7:30	7:43	8:00
	7:55	8:00	8:11	8:30	8:43	9:00
	—	—	—	9:30	9:43	10:00
	8:55	9:00	9:16	9:35	—	—
	—	—	—	10:30	10:43	11:00
P.M.	—	—	—	11:30	11:43	12:00
	—	—	—	12:30	12:43	1:00
	—	—	—	1:30	1:43	2:00
	1:55	2:00	2:11	2:30	2:43	3:00
	2:25	2:30	2:41	3:00	3:13	3:30
	2:55	3:00	3:11	3:30	3:43	4:00
	3:55	4:00	4:11	4:30	4:43	5:00
	4:25	4:30	4:41	5:00	5:13	5:30
	—	—	—	5:30	5:43	6:00
	4:55	5:00	5:16	5:35	—	—
	—	—	—	6:30	6:43	7:00
	—	—	—	7:30	7:43	8:00
	8:50	8:55	9:06	9:30	9:43	10:00
	11:05	11:10	11:21	11:34	11:42	11:55

ROUTE 6N: MONDAY-FRIDAY (LATE NIGHT) • TO WEST YORK

	1 DEPARTS Transfer Center	DEPARTS Market at Diamond*	ARRIVES West York Industrial Park*
EVENING	11:55PM	12:06AM	12:15AM

*The 11:55PM trip follows Market St. to Market at Diamond.

Please see previous page for Monday-Friday Outbound Schedule.

Please see next page for Saturday/Sunday Schedule.

ROUTE 6N: SATURDAY/SUNDAY • HACC CAMPUS

	1 DEPARTS Transfer Center	2 DEPARTS Jefferson at Pershing	3 DEPARTS Neu Rd. at Pennsylvania	4 DEPARTS Borom at Clugston	5 DEPARTS HACC Campus	10 DEPARTS Beaver at Lincoln	1 ARRIVES Transfer Center
A.M.	7:00	7:07	7:17	7:22	7:30	7:43	8:00
	8:00	8:07	8:17	8:22	8:30	8:43	9:00
	9:00	9:07	9:17	9:22	9:30	9:43	10:00
	10:00	10:07	10:17	10:22	10:30	10:43	11:00
	11:00	11:07	11:17	11:22	11:30	11:43	12:00
P.M.	12:00	12:07	12:17	12:22	12:30	12:43	1:00
	1:00	1:07	1:17	1:22	1:30	1:43	2:00
	2:00	2:07	2:17	2:22	2:30	2:43	3:00
	3:00	3:07	3:17	3:22	3:30	3:43	4:00
	4:00	4:07	4:17	4:22	4:30	4:43	5:00
	5:00	5:07	5:17	5:22	5:30	5:43	6:00
	6:00	6:07	6:17	6:22	6:30	6:43	7:00
	7:00	7:07	7:17	7:22	7:30	7:43	8:00
	8:00	8:07	8:17	8:22	8:30	8:43	9:00
	9:00	9:07	9:17	9:22	9:30	9:43	10:00
	10:00	10:07	—	—	—	—	—

Shaded times operate on Sunday.

Please see previous pages for Monday-Friday Schedule.

Limited service available to Manchester Industrial Parks on Saturday. See Route 33, page 62.



Children Under 3'8" Ride FREE!

Noted by measurement in the bus.

The ability for children to ride free is based on height, not by age. When boarding the bus, please see the designated measurement zone at the driver's area.

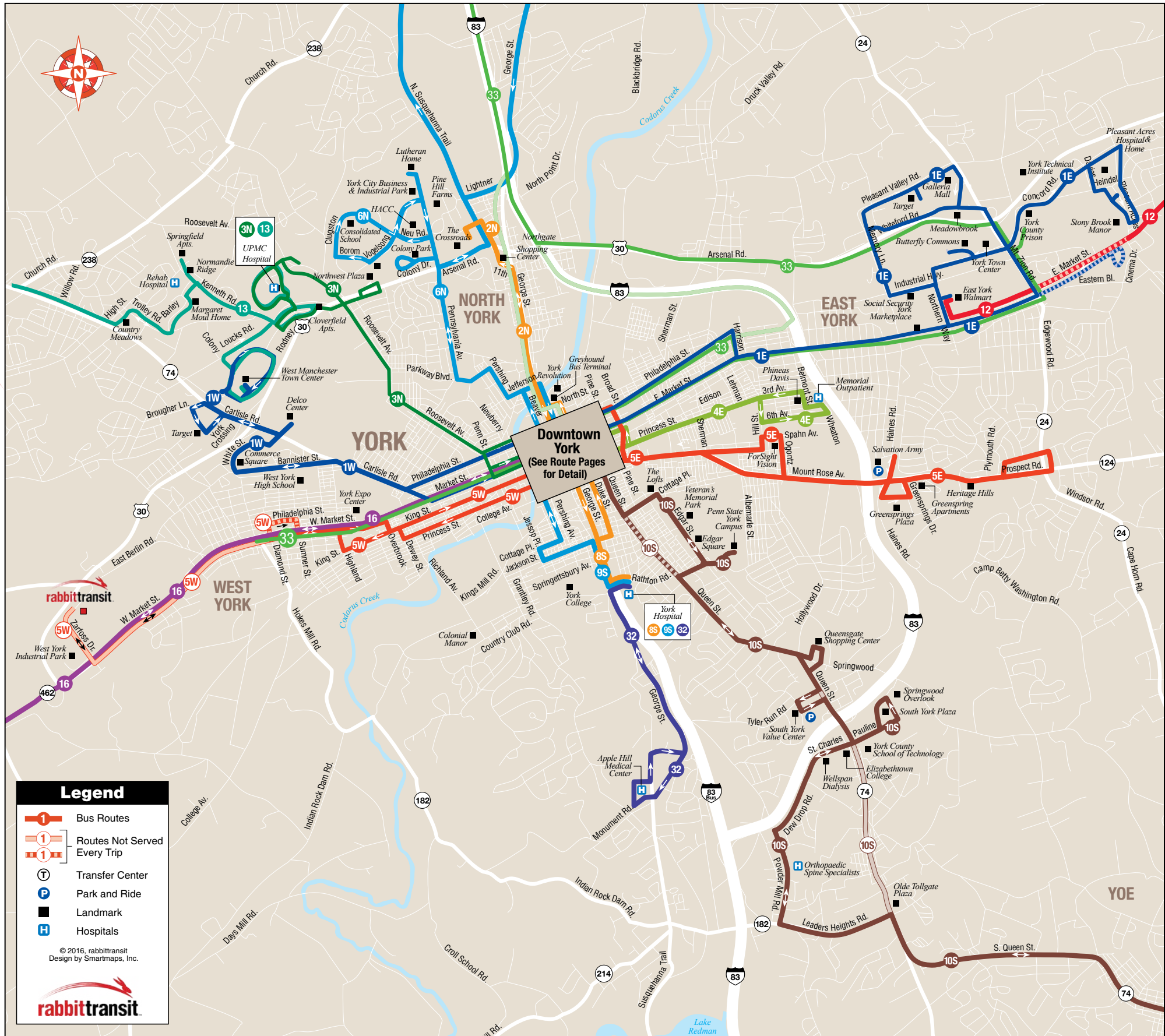
For more information about other fare programs, please visit www.rabbittransit.org.

Children ride free when accompanied by a fare paying passenger who is 16 or older.

1-800-632-9063
www.rabbittransit.org

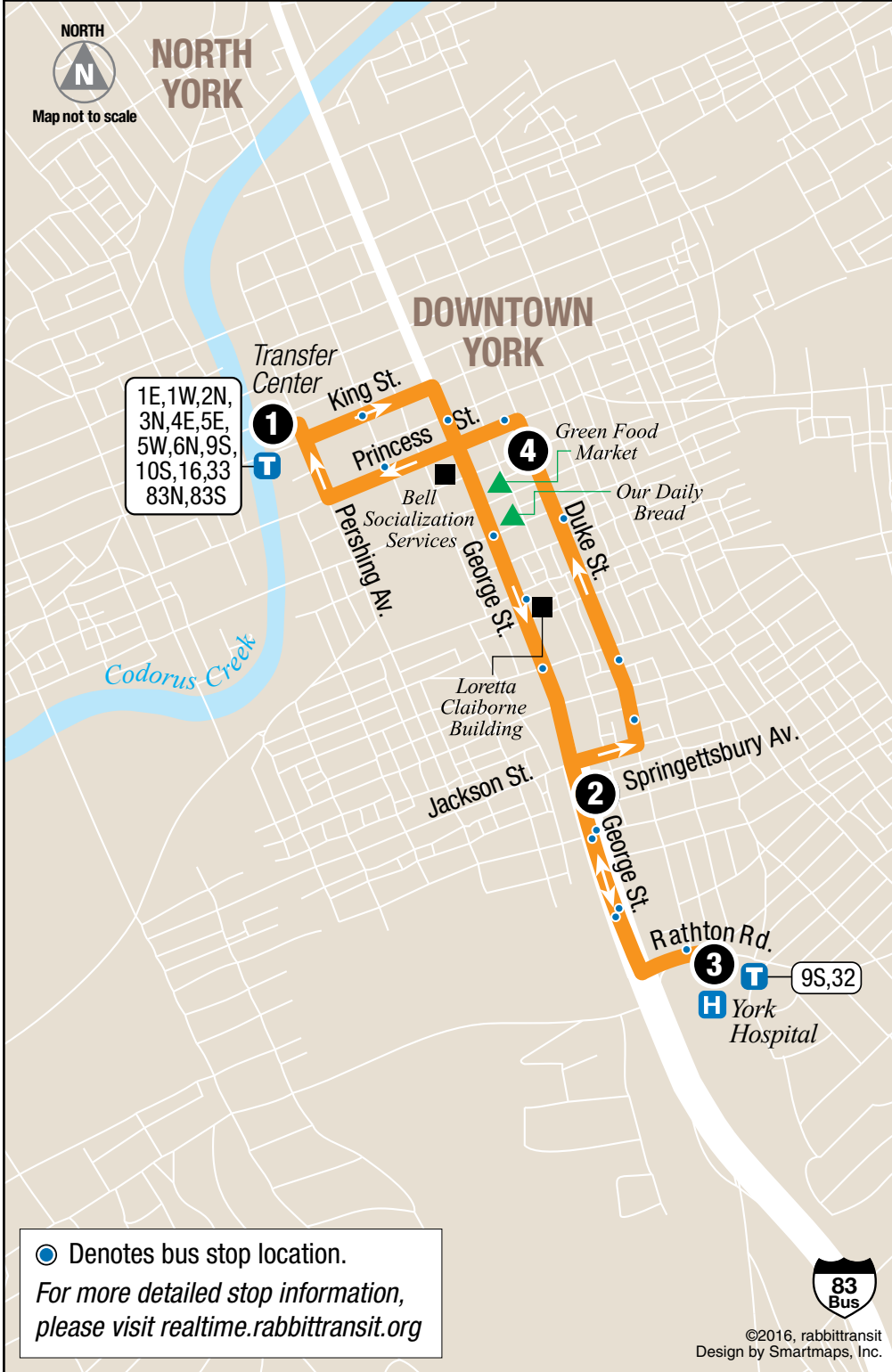


System Map – York County



For Hanover Routes, see pages 56-60.

- Bus Route, Monday–Sunday Service
- 1** Timepoint
- T** Transfer Point with Connecting Route(s)
- Landmark
- #,# Connecting Route(s)
- ▲ Food Access Location
- Bus Stop



● Denotes bus stop location.
For more detailed stop information,
please visit realtime.rabbittransit.org

ROUTE 8S: MONDAY–FRIDAY • YORK HOSPITAL via GEORGE STREET

	1 DEPARTS Transfer Center	2 DEPARTS George at Springettsbury	3 DEPARTS York Hospital	4 DEPARTS Duke at College	1 ARRIVES Transfer Center
A.M.	6:00	6:07	6:15	6:21	6:30
	7:00	7:07	7:15	7:21	7:30
	8:00	8:07	8:15	8:21	8:30
	9:00	9:07	9:15	9:21	9:30
	10:00	10:07	10:15	10:21	10:30
	11:00	11:07	11:15	11:21	11:30
P.M.	12:00	12:07	12:15	12:21	12:30
	1:00	1:07	1:15	1:21	1:30
	2:00	2:07	2:15	2:21	2:30
	3:00	3:07	3:15	3:21	3:30
	4:00	4:07	4:15	4:21	4:30
	5:00	5:07	5:15	5:21	5:30
	6:00	6:07	6:15	6:21	6:30
	7:00	7:07	7:15	7:21	7:30
	8:00	8:07	8:15	8:21	8:30
	9:00	9:07	9:15	9:21	9:30
	10:00	10:07	—	—	—

ROUTE 8S: SATURDAY/SUNDAY • YORK HOSPITAL via GEORGE STREET

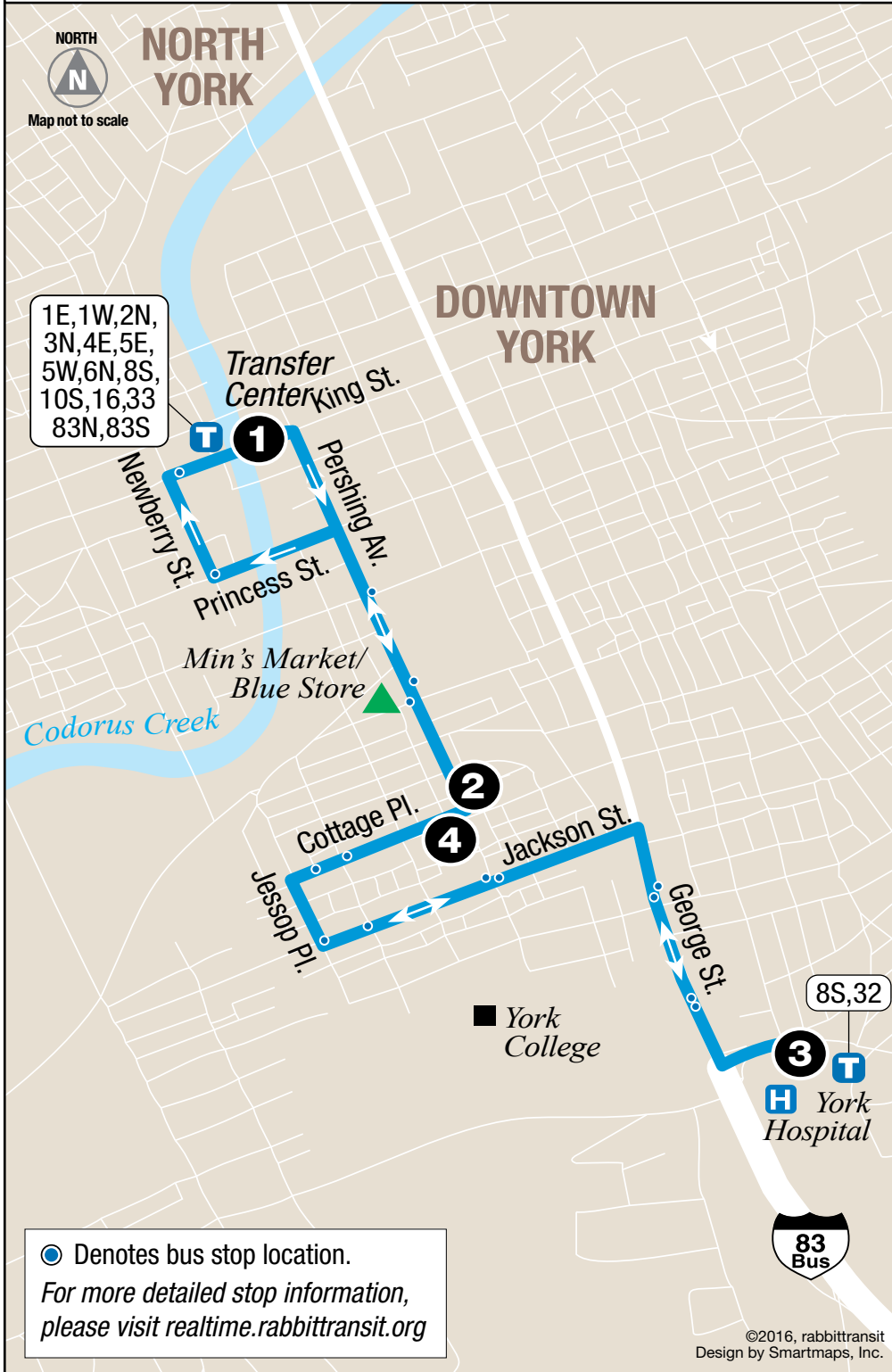
	1 DEPARTS Transfer Center	2 DEPARTS George at Springettsbury	3 DEPARTS York Hospital	4 DEPARTS Duke at College	1 ARRIVES Transfer Center
A.M.	7:00	7:07	7:15	7:21	7:30
	8:00	8:07	8:15	8:21	8:30
	9:00	9:07	9:15	9:21	9:30
	10:00	10:07	10:15	10:21	10:30
	11:00	11:07	11:15	11:21	11:30
P.M.	12:00	12:07	12:15	12:21	12:30
	1:00	1:07	1:15	1:21	1:30
	2:00	2:07	2:15	2:21	2:30
	3:00	3:07	3:15	3:21	3:30
	4:00	4:07	4:15	4:21	4:30
	5:00	5:07	5:15	5:21	5:30
	6:00	6:07	6:15	6:21	6:30
	7:00	7:07	7:15	7:21	7:30
	8:00	8:07	8:15	8:21	8:30
	9:00	9:07	9:15	9:21	9:30
	10:00	10:07	—	—	—

Shaded times operate on Sunday.

Meets Route 32 (page 62) to Apple Hill 8:15am to 3:15pm at York Hospital. M-F

Please refer to Snow Route info on page 4

- Bus Route, Monday–Sunday Service
- 1** Timepoint
- T** Transfer Point with Connecting Route(s)
- Landmark
- Food Access Location
- Bus Stop



Please refer to Snow Route info on page 4

ROUTE 9S: MONDAY–FRIDAY • YORK HOSPITAL via PERSHING

	1 DEPARTS Transfer Center	2 DEPARTS George at Jackson	3 DEPARTS York Hospital	4 DEPARTS Pershing at Cottage	1 ARRIVES Transfer Center
A.M.	6:30	6:34	6:45	6:53	7:00
	7:30	7:34	7:45	7:53	8:00
	8:30	8:34	8:45	8:53	9:00
	9:30	9:34	9:45	9:53	10:00
	10:30	10:34	10:45	10:53	11:00
	11:30	11:34	11:45	11:53	12:00
P.M.	12:30	12:34	12:45	12:53	1:00
	1:30	1:34	1:45	1:53	2:00
	2:30	2:34	2:45	2:53	3:00
	3:30	3:34	3:45	3:53	4:00
	4:30	4:34	4:45	4:53	5:00
	5:30	5:34	5:45	5:53	6:00
	6:30	6:34	6:45	6:53	7:00
	7:30	7:34	7:45	7:53	8:00
	8:30	8:34	8:45	8:53	9:00
	9:30	9:34	9:45	9:53	10:00

ROUTE 9S: SATURDAY/SUNDAY • YORK HOSPITAL via PERSHING

	1 DEPARTS Transfer Center	2 DEPARTS George at Jackson	3 DEPARTS York Hospital	4 DEPARTS Pershing at Cottage	1 ARRIVES Transfer Center
A.M.	7:30	7:34	7:45	7:53	8:00
	8:30	8:34	8:45	8:53	9:00
	9:30	9:34	9:45	9:53	10:00
	10:30	10:34	10:45	10:53	11:00
	11:30	11:34	11:45	11:53	12:00
P.M.	12:30	12:34	12:45	12:53	1:00
	1:30	1:34	1:45	1:53	2:00
	2:30	2:34	2:45	2:53	3:00
	3:30	3:34	3:45	3:53	4:00
	4:30	4:34	4:45	4:53	5:00
	5:30	5:34	5:45	5:53	6:00
	6:30	6:34	6:45	6:53	7:00
	7:30	7:34	7:45	7:53	8:00
	8:30	8:34	8:45	8:53	9:00
	9:30	9:34	9:45	9:53	10:00

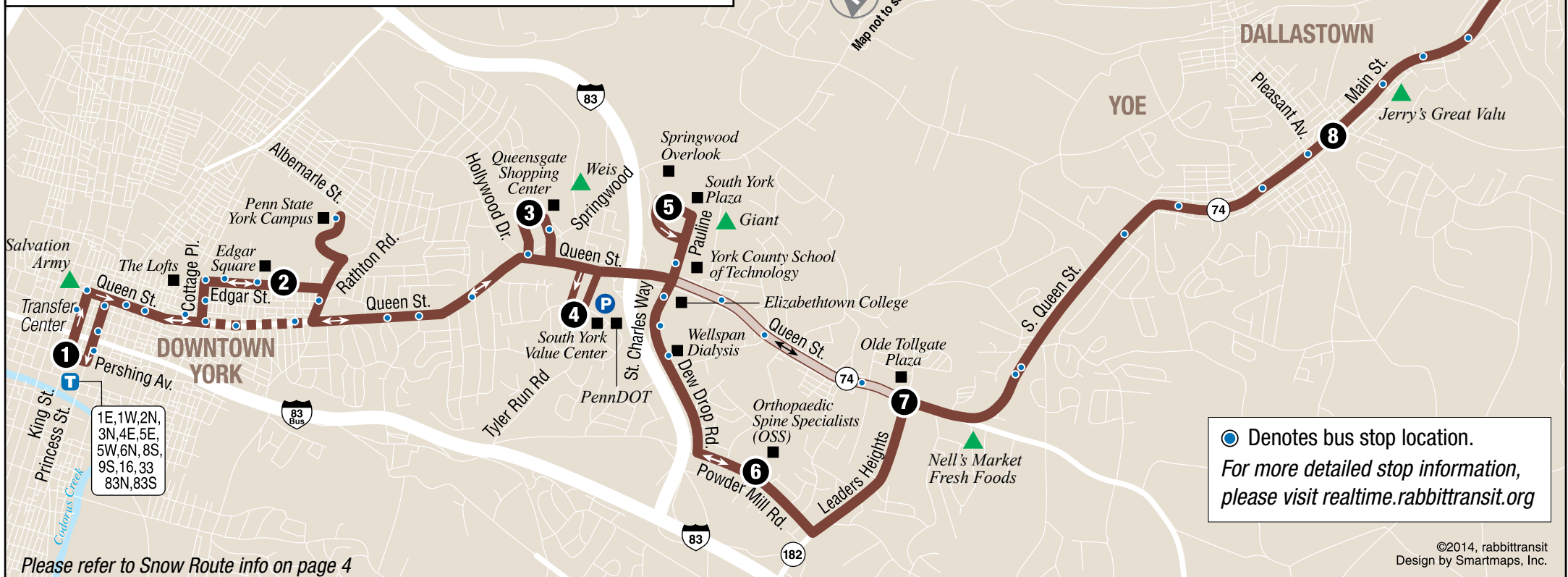
Shaded times operate on Sunday.

Meets Route 32 (page 61) to Apple Hill 8:45am to 2:45pm at York Hospital. M-F

10S

Serving Downtown York, Penn State York, Queensgate Shopping Center, Dallastown, Red Lion

- Bus Route, Monday–Friday Service
- Select weekday trips, see gray lined timetable
- First AM Trip
- Timepoint
- Landmark
- Food Access Location
- Transfer Point with
- Connecting Route(s)
- 83S Park and Ride
- Bus Stop



Please refer to Snow Route info on page 4

ROUTE 10S: MONDAY–FRIDAY • RED LION








	1	2	3	4	5	6	7	8	9
	DEPARTS Transfer Center	DEPARTS Edgar Square	DEPARTS Queensgate Shopping Ctr	DEPARTS South York Value Ctr	DEPARTS South York Plaza	DEPARTS OSS	DEPARTS Leaders Heights	DEPARTS Dallastown	ARRIVES Red Lion
A.M.	5:30	Route travels straight out Queen Street first trip					5:46	5:52	6:00
	5:45	5:56	6:06	6:09	6:15	—	6:20	6:26	6:35
	6:30	6:41	6:51	6:54	7:00	7:08	7:12	7:18	7:27
	7:30	7:41	7:51	7:54	8:00	8:08	8:12	8:18	8:27
	8:30	8:41	8:51	8:54	9:00	9:08	9:12	9:18	9:27
	9:30	9:41	9:51	9:54	10:00	10:08	10:12	10:18	10:27
	10:30	10:41	10:51	10:54	11:00	11:08	11:12	11:18	11:27
P.M.	11:30	11:41	11:51	11:54	12:05	—	12:12	12:18	12:27
	12:30	12:41	12:51	12:54	1:00	1:08	1:12	1:18	1:27
	1:30	1:41	1:51	1:54	2:05	—	2:12	2:18	2:27
	2:30	2:41	2:51	2:54	3:00	3:08	3:12	3:18	3:27
	3:30	3:41	3:51	3:54	4:05	—	4:12	4:18	4:27
	4:30	4:41	4:51	4:54	5:00	5:08	5:12	5:18	5:27
	5:30	5:41	5:51	5:54	6:05	—	6:12	6:18	6:27
	6:30	6:41	6:51	6:54	7:00	—	—	—	—
	7:30	7:41	7:51	7:54	8:00	—	—	—	—
	8:30	8:41	8:51	8:54	9:00	—	—	—	—
	9:30	9:41	—	—	—	—	—	—	—

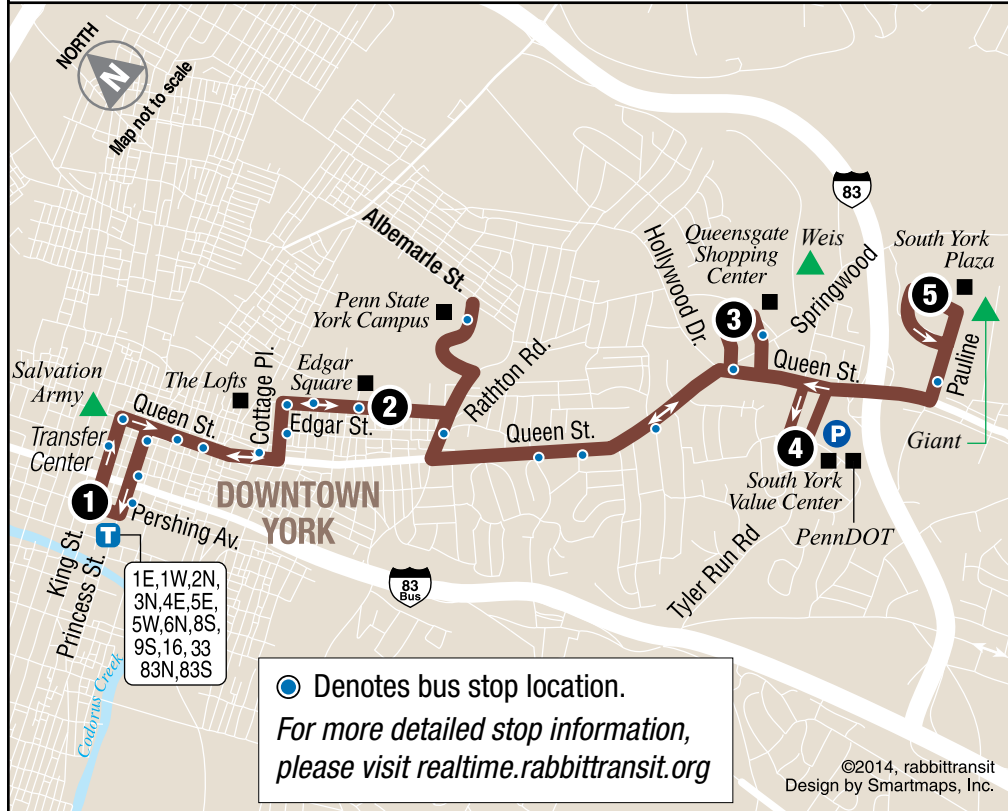
ROUTE 10S: MONDAY–FRIDAY • TRANSFER CENTER

	9	8	7	6	5	4	3	2	1
	DEPARTS Red Lion	DEPARTS Dallastown	DEPARTS Leaders Heights	DEPARTS OSS	DEPARTS South York Plaza	DEPARTS South York Value Ctr	DEPARTS Queensgate Shopping Ctr	DEPARTS Edgar Square	ARRIVES Transfer Center
A.M.	6:00	6:06	6:14	Route travels straight in Queen Street first trip				6:30	
	6:35	6:40	6:47	—	6:55	7:00	7:06	7:14	7:30
	7:27	7:33	7:40	7:44	7:55	8:00	8:06	8:14	8:30
	8:27	8:33	8:40	8:44	8:55	9:00	9:06	9:14	9:30
	9:27	9:33	9:40	9:44	9:55	10:00	10:06	10:14	10:30
	10:27	10:33	10:40	10:44	10:55	11:00	11:06	11:14	11:30
P.M.	11:27	11:33	11:40	—	11:55	12:00	12:06	12:14	12:30
	12:27	12:33	12:40	12:44	12:55	1:00	1:06	1:14	1:30
	1:27	1:33	1:40	—	1:55	2:00	2:06	2:14	2:30
	2:27	2:33	2:40	2:44	2:55	3:00	3:06	3:14	3:30
	3:27	3:33	3:40	—	3:55	4:00	4:06	4:14	4:30
	4:27	4:33	4:40	4:44	4:55	5:00	5:06	5:14	5:30
	5:27	5:33	5:40	—	5:55	6:00	6:06	6:14	6:30
	6:27	6:33	6:40	6:44	6:55	—	—	—	7:10
	—	—	—	—	7:00	—	7:06	7:14	7:30
	—	—	—	—	8:00	—	8:06	8:14	8:30
	—	—	—	—	9:00	—	9:06	9:14	9:30

10S

Serving Downtown York, Penn State York, Queensgate Shopping Center, South York Plaza

-  Bus Route, Saturday–Sunday Service
-  Timepoint
-  Transfer Point with
-  Landmark
-  (#,#) Connecting Route(s)
-  Food Access Location
-  Bus Stop



Please refer to Snow Route info on page 4







ROUTE 10S: SATURDAY - SUNDAY • SOUTH YORK PLAZA

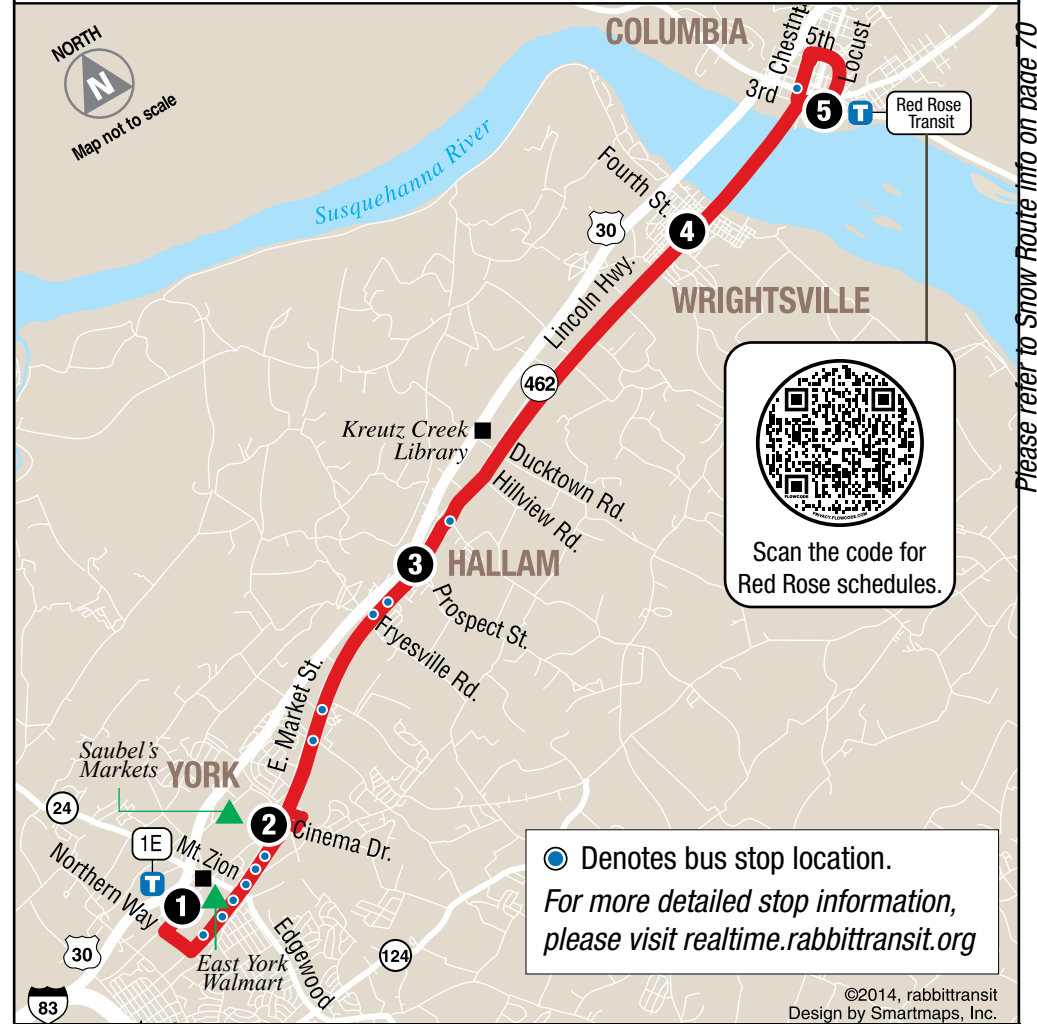
	1	2	3	4	5	3	2	1
	DEPARTS Transfer Center	DEPARTS Edgar Square	DEPARTS Queensgate Shopping Ctr	DEPARTS South York Value Ctr	DEPARTS South York Plaza	DEPARTS Queensgate Shopping Ctr	DEPARTS Edgar Square	ARRIVES Transfer Center
A.M.	7:30	7:41	7:51	7:54	8:00	8:06	8:14	8:30
	8:30	8:41	8:51	8:54	9:00	9:06	9:14	9:30
	9:30	9:41	9:51	9:54	10:00	10:06	10:14	10:30
	10:30	10:41	10:51	10:54	11:00	11:06	11:14	11:30
	11:30	11:41	11:51	11:54	12:00	12:06	12:14	12:30
P.M.	12:30	12:41	12:51	12:54	1:00	1:06	1:14	1:30
	1:30	1:41	1:51	1:54	2:00	2:06	2:14	2:30
	2:30	2:41	2:51	2:54	3:00	3:06	3:14	3:30
	3:30	3:41	3:51	3:54	4:00	4:06	4:14	4:30
	4:30	4:41	4:51	4:54	5:00	5:06	5:14	5:30
	5:30	5:41	5:51	5:54	6:00	6:06	6:14	6:30
	6:30	6:41	6:51	6:54	7:00	7:06	7:14	7:30
	7:30	7:41	7:51	7:54	8:00	8:06	8:14	8:30
	8:30	8:41	8:51	8:54	9:00	9:06	9:14	9:30
	9:30	9:41	—	—	—	—	—	—

Shaded times operate on Sunday.

12

Serving East York Walmart, Hallam, Wrightsville and Columbia

-  Bus Route, Monday–Friday Service
-  Timepoint
-  Transfer Point with
-  Food Access Location
-  Bus Stop
-  Landmark
-  (#,#) Connecting Route(s)



ROUTE 12: MONDAY - FRIDAY WRIGHTSVILLE/COLUMBIA

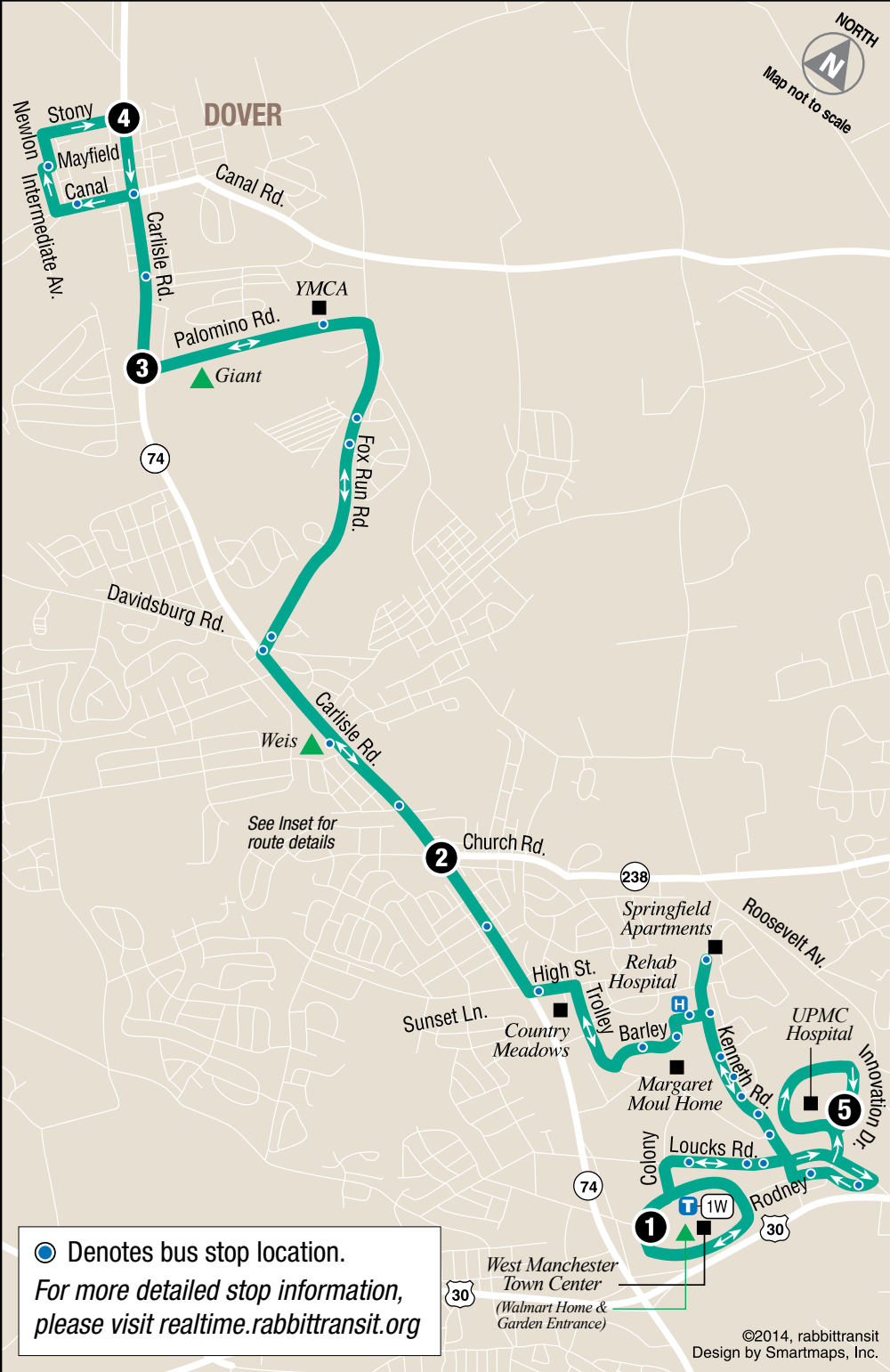
	1	2	3	4	5	5	4	3	2	1
	DEPARTS York Mall	DEPARTS Cinema at Market	DEPARTS Hellam Market at Prospect	DEPARTS Wrightsville	ARRIVES Columbia	DEPARTS Columbia	DEPARTS Wrightsville	DEPARTS Hellam Market at Prospect	DEPARTS Cinema at Market	ARRIVES East York Walmart
A.M.	5:55*	6:01	6:08	6:15	6:19	6:23	6:27	6:34	6:42	6:55
	6:55*	7:01	7:08	7:15	7:19	7:23	7:27	7:34	7:42	7:55
	7:55*	8:01	8:08	8:15	8:19	8:23	8:27	8:34	8:42	8:55
	8:55*	9:01	9:08	9:15	9:19	9:23	9:27	9:34	9:42	9:55
	9:55*	10:01	10:08	10:15	10:19	10:23	10:27	10:34	10:42	10:55
	10:55*	11:01	11:08	11:15	11:19	11:23	11:27	11:34	11:42	11:55
P.M.	11:55*	12:01	12:08	12:15	12:19	12:23	12:27	12:34	12:42	12:55
	12:55*	1:01	—	—	—	—	—	—	1:01	1:07
	2:55*	3:01	3:08	3:15	3:19	3:23	3:27	3:34	3:42	3:55
	3:55*	4:01	4:08	4:15	4:19	4:23	4:27	4:34	4:42	4:55
	4:55*	5:01	5:08	5:15	5:19	5:23	5:27	5:34	5:42	5:52
	5:52*	5:58	6:05	6:12	6:16	6:16	6:20	6:27	6:34	6:40

* Trip meets Route 1E at York Mall - WEEKDAYS ONLY

Please refer to Snow Route info on page 70

Bus Route, Monday–Friday Service

- 1** Timepoint
- T** Transfer Point with Connecting Route(s)
- Landmark
- ▲ Food Access Location
- Bus Stop



Please refer to Snow Route info on page 4


ROUTE 13: MONDAY–FRIDAY • DOVER

	1	2	3	4	3	2	5	1
	DEPARTS W. Manchester Town Center (Walmart)	DEPARTS Carlisle at Church	DEPARTS Palomino at Carlisle	DEPARTS Dover	DEPARTS Palomino at Carlisle	DEPARTS Carlisle at Church	DEPARTS UPMC Hospital	ARRIVES W. Manchester Town Center (Walmart)
A.M.	6:00 *	6:11	6:19	6:30	6:32	6:40	6:50	7:00
	7:00 *	7:11	7:19	7:30	7:32	7:40	7:50	8:00
	8:00 *	8:11	8:19	8:30	8:32	8:40	8:50	9:00
P.M.	3:00 *	3:11	3:19	3:30	3:32	3:40	3:50	4:00
	4:00 *	4:11	4:19	4:30	4:32	4:40	4:50	5:00
	5:00 *	5:11	5:19	5:30	5:32	5:40	5:50	6:00

* Meets Route 1W at West Manchester Town Center


Route 13 honors flag stops in which passengers can signal the driver at a safe location.

- 1** Get Token Transit App
- 2** Buy any bus pass
- 3** Show phone to board

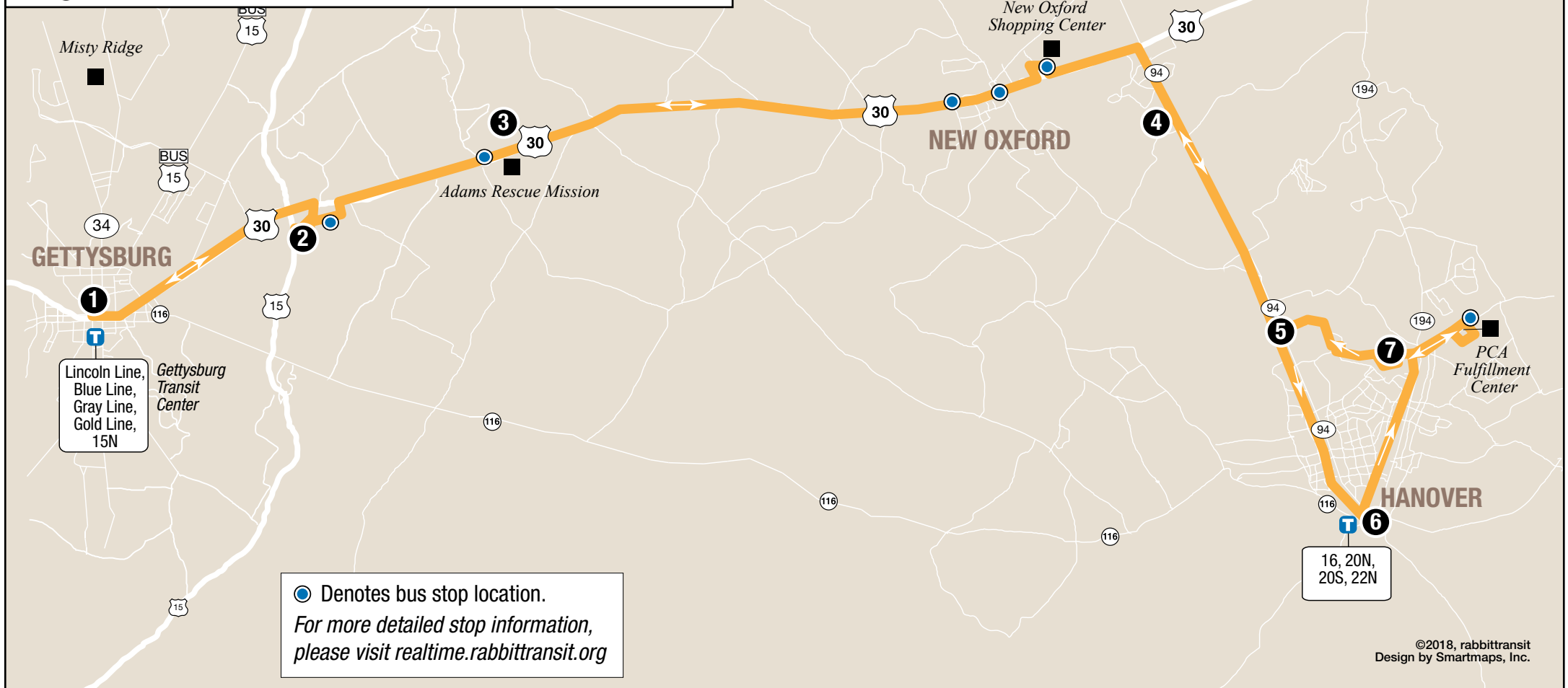


Token Transit

Scan QR code to download now!



- Bus Route, Monday–Friday Service
- Landmark
- T Transfer Point with Connecting Route(s)
- 1 Timepoint
- Bus Stop
- #,# Connecting Route(s)



ROUTE GHC: MONDAY-FRIDAY • OUTBOUND

	1	2	3	4	5	6
	DEPARTS Gettysburg Transfer Center	DEPARTS Gateway at V-Twin	DEPARTS Adams County Prison	DEPARTS Cross Keys Village	DEPARTS Gateway Hanover (Target)	ARRIVES Walnut at Railroad
A.M.	6:05	6:13	6:22	6:38	6:45	6:55
	8:05	8:13	8:22	8:38	8:45	8:55
	10:05	10:13	10:22	10:38	10:45	10:55
P.M.	12:05	12:13	12:22	12:38	12:45	12:55
	2:05	2:13	2:22	2:38	2:45	2:55
	4:05	4:13	4:22	4:38	4:45	4:55

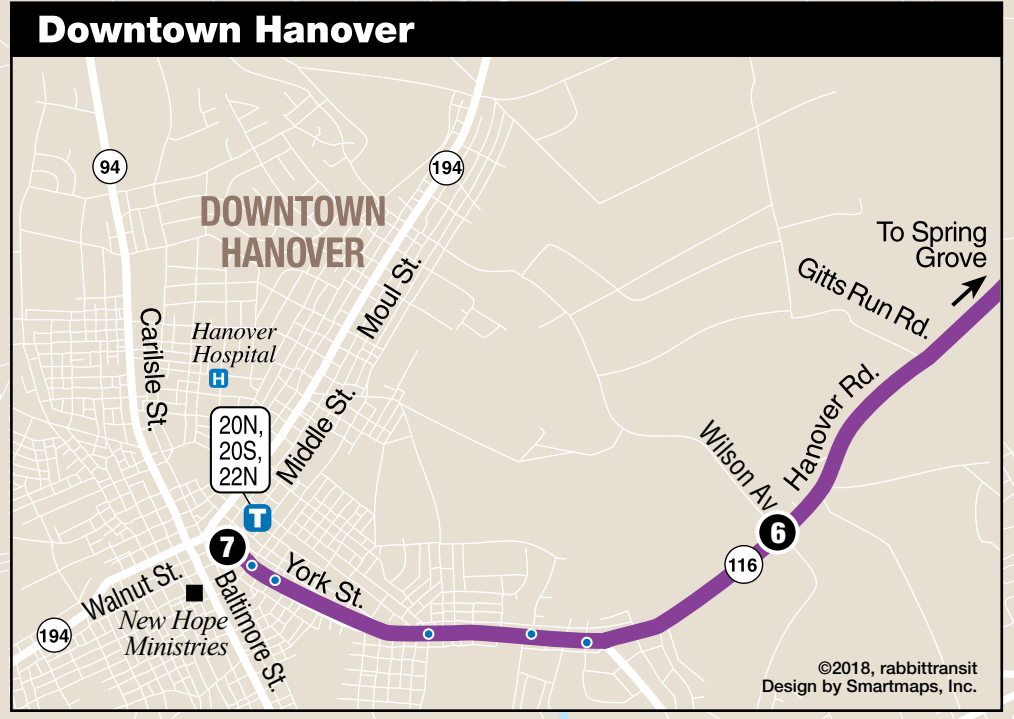
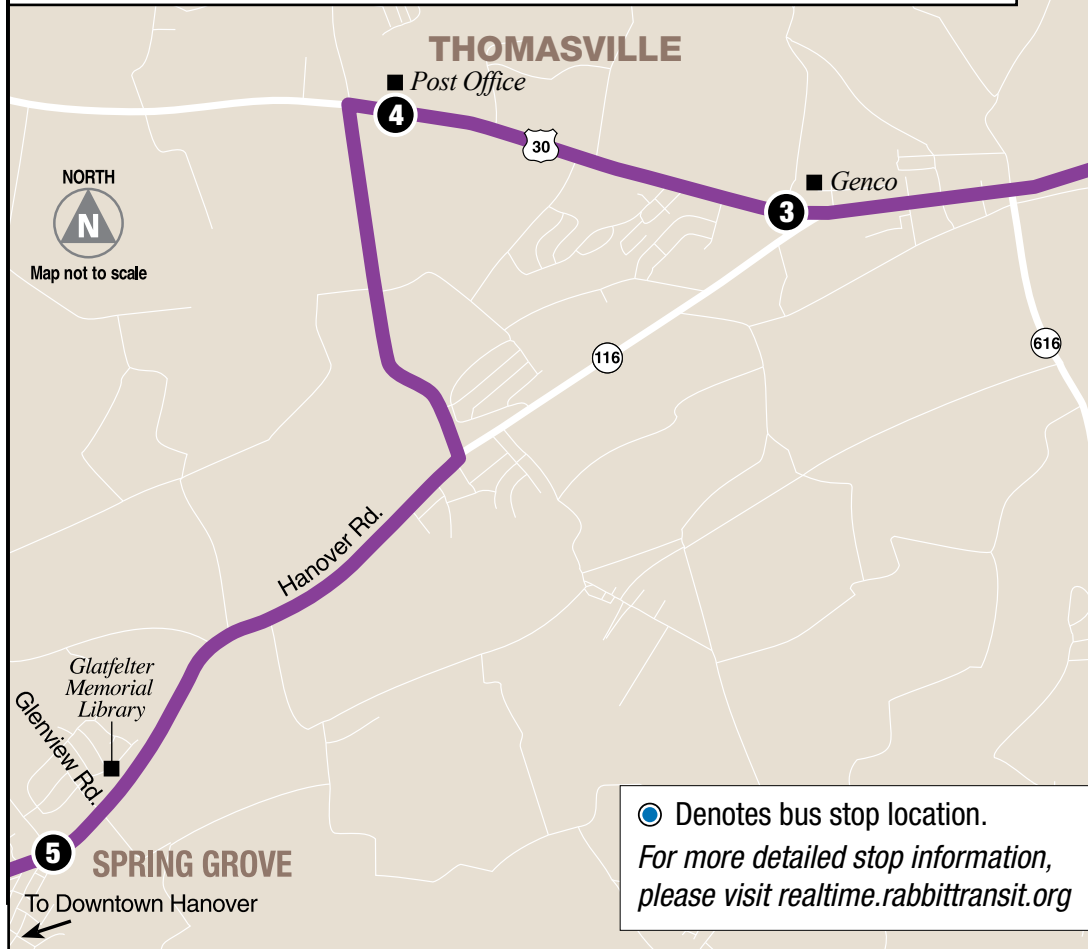
ROUTE GHC: MONDAY-FRIDAY • INBOUND

	6	7	4	3	2	1
	DEPARTS Walnut at Railroad	DEPARTS Hanover Crossing	DEPARTS Cross Keys Village	DEPARTS Adams County Prison	DEPARTS Gateway at V-Twin	ARRIVES Gettysburg Transfer Center
A.M.	7:00	7:15	7:26	7:42	7:50	8:00
	9:00	9:15	9:26	9:42	9:50	10:00
P.M.	11:00	11:15	11:26	11:42	11:50	12:00
	1:00	1:15	1:26	1:42	1:50	2:00
	3:00	3:15	3:26	3:42	3:50	4:00
	5:00	5:15	5:26	5:42	5:50	6:00

16

Serving Downtown York, Spring Grove, Downtown Hanover

- Bus Route, Monday–Friday Service
- Landmark
- Transfer Point with Connecting Route(s)
- Timepoint
- Bus Stop
- Food Access Location
- Connecting Route(s)



ROUTE 16: MONDAY–FRIDAY • TO HANOVER

	1	2	3	4	5	6	7
	DEPARTS York Transfer Center	DEPARTS W. Market St. at Diamond St.	DEPARTS Rutter's Rt. 30 at Rt. 116	DEPARTS Thomasville (Post Office)	DEPARTS Spring Grove	DEPARTS York St. at Wilson Ave	DEPARTS Downtown Hanover
A.M.	5:00	5:16	5:24	5:29	5:40	5:52	6:00
	6:00	6:16	6:24	6:29	6:40	6:52	7:00
	7:00	7:16	7:24	7:29	7:40	7:52	8:00
	9:00	9:16	9:24	9:29	9:40	9:52	10:00
P.M.	12:00	12:16	12:24	12:29	12:40	12:52	1:00
	2:00	2:16	2:24	2:29	2:40	2:52	3:00
	4:00	4:16	4:24	4:29	4:40	4:52	5:00
	---	---	---	---	---	---	5:30

ROUTE 16: MONDAY–FRIDAY • TO YORK

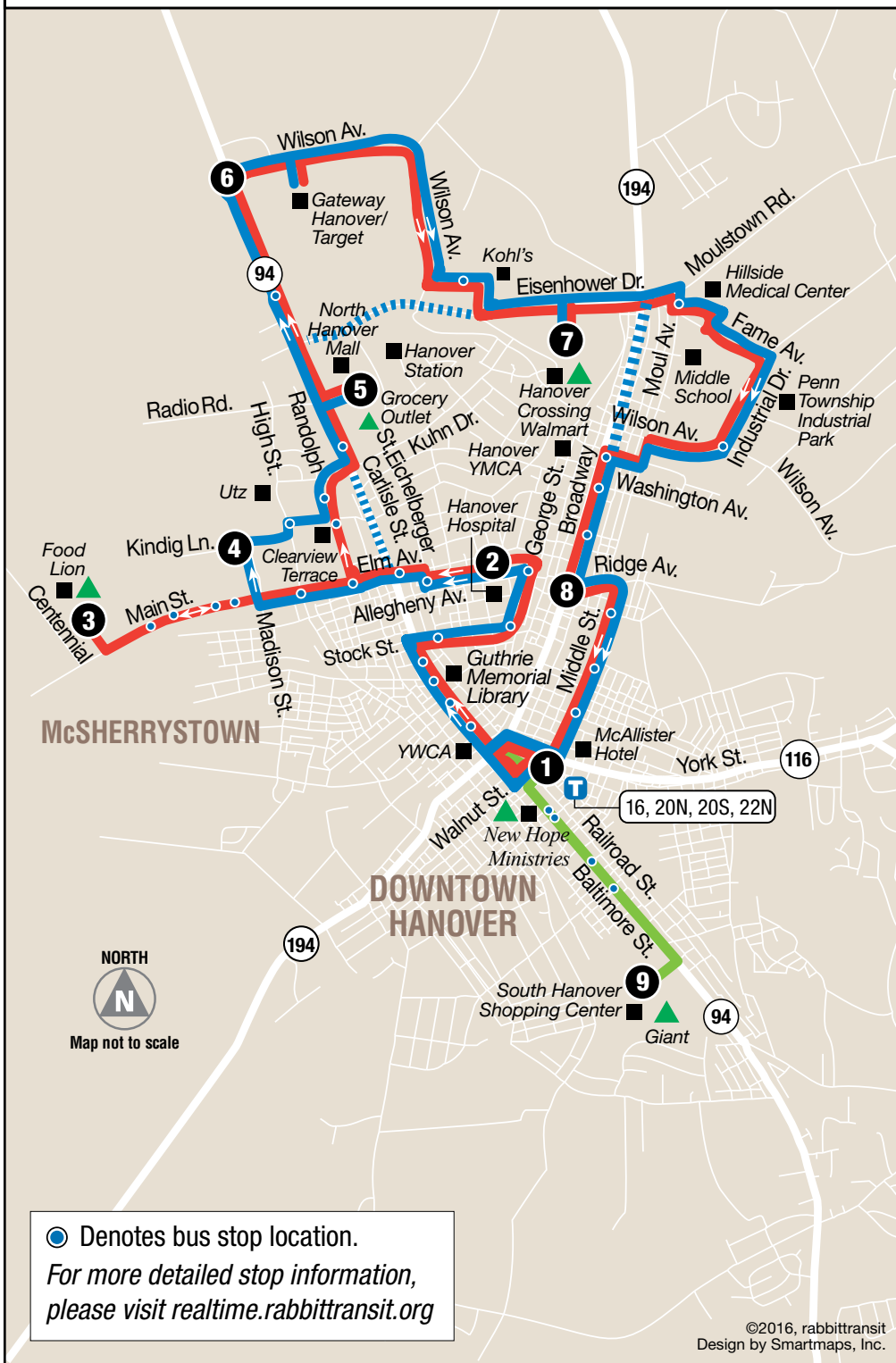
	7	6	5	4	3	8	1
	DEPARTS Downtown Hanover	DEPARTS York St. at Wilson Ave	DEPARTS Spring Grove	DEPARTS Thomasville (Post Office)	DEPARTS Rutter's Rt. 30 at Rt. 116	DEPARTS W. Market St. at S. Belvidere Ave.	ARRIVES York Transfer Center
A.M.	6:00	6:07	6:19	6:30	6:37	6:49	7:00
	7:00	---	---	---	---	---	---
	8:00	8:07	8:19	8:30	8:37	8:49	9:00
	10:00	10:07	10:19	10:30	10:37	10:49	11:00
P.M.	1:00	1:07	1:19	1:30	1:37	1:49	2:00
	3:00	3:07	3:19	3:30	3:37	3:49	4:00
	5:00	5:07	5:19	5:30	5:37	5:49	6:00
	5:30	5:37	5:49	6:00	6:07	6:19	6:30

Route 16 honors flag stops in which passengers can signal the driver at a safe location.

20N / 22N / 20S

Serving North & South Hanover and McSherrystown

- █ Bus Route 20N, Monday–Saturday Service
- █ Bus Route 20S, Monday–Saturday Service
- █ Bus Route 22N, Monday–Saturday Service
- ▤ 20N Last Trip, Monday–Friday Service
- 1** Timepoint
- Landmark
- ▲ Food Access Location
- T** Transfer Point with Connecting Route(s)
- Bus Stop



● Denotes bus stop location.
For more detailed stop information, please visit realtime.rabbittransit.org

©2016, rabbittransit Design by Smartmaps, Inc.

Please refer to Snow Route info on page 4

20N / 22N / 20S

Serving North & South Hanover and McSherrystown

ROUTE 20N/22N: MONDAY–FRIDAY • OUTBOUND

	1	2	3	4	5	6
	DEPARTS Walnut at Railroad	DEPARTS Hanover Hospital	DEPARTS McSherrystown	DEPARTS Madison at Kindig	DEPARTS North Hanover Mall	ARRIVES Gateway/Hanover Target
RT #						
22N A.M.	7:00	7:07	7:17	—	7:30	7:33
20N	8:00	8:07	—	8:12	8:19	8:22
22N	9:00	9:07	9:17	—	9:30	9:33
20N	10:00	10:07	—	10:12	10:19	10:22
22N	11:00	11:07	11:17	—	11:30	11:33
20N P.M.	12:00	12:07	—	12:12	12:19	12:22
22N	1:00	1:07	1:17	—	1:30	1:33
20N	2:00	2:07	—	2:12	2:19	2:22
22N	3:00	3:07	3:17	—	3:30	3:33
20N	4:00	4:07	—	4:12	4:19	4:22
20N	5:00	5:07	—	—	5:13	—

ROUTE 20N/22N: MONDAY–FRIDAY • INBOUND

	6	7	8	1
	DEPARTS Gateway/Hanover Target	DEPARTS Hanover Crossing Walmart	DEPARTS Broadway at Ridge	ARRIVES Walnut at Railroad
RT #				
22N A.M.	7:33	7:40	7:49	8:00
20N	8:22	8:29	8:38	8:45
22N	9:33	9:40	9:49	10:00
20N	10:22	10:29	10:38	10:45
22N	11:33	11:40	11:49	12:00
20N P.M.	12:22	12:29	12:38	12:45
22N	1:33	1:40	1:49	2:00
20N	2:22	2:29	2:38	2:45
22N	3:33	3:40	3:49	4:00
20N	4:22	4:29	4:38	4:45
20N	—	5:18	5:28	5:34

ROUTE 20S: MONDAY–FRIDAY

	1	9	1
	DEPARTS Walnut at Railroad	DEPARTS South Hanover Shopping Center	ARRIVES Walnut at Railroad
RT #			
20S	8:45	8:51	9:00
20S	10:45	10:51	11:00
20S	12:45	12:51	1:00
20S	2:45	2:51	3:00
20S	4:45	4:51	5:00

Please see next page for Saturday Schedule.

Gather Your Group

Want to learn more about rabbittransit?
rabbittransit is available for outreach presentations to community groups who are interested in learning more about rabbittransit's services.

For more information, contact the Mobility Planning Office at 1-800-632-9063.



20N / 22N / 20S

Serving North & South Hanover and McSherrystown

ROUTE 20N/22N: SATURDAY • OUTBOUND

	1	2	3	4	5	6
	DEPARTS Walnut at Railroad	DEPARTS Hanover Hospital	DEPARTS McSherrystown	DEPARTS Kindig at Madison	DEPARTS North Hanover Mall	ARRIVES Gateway Hanover/Target
RT #						
22N A.M.	9:00	9:07	9:17	—	9:30	9:33
20N	10:00	10:07	—	10:12	10:19	10:22
22N	11:00	11:07	11:17	—	11:30	11:33
20N P.M.	1:00	1:07	—	1:12	1:19	1:22
22N	2:00	2:07	2:17	—	2:30	2:33
20N	3:00	3:07	—	3:12	3:19	3:22

ROUTE 20N/22N: SATURDAY • INBOUND

	6	7	8	1
	DEPARTS Gateway Hanover/Target	DEPARTS Hanover Crossing	DEPARTS Broadway at Ridge	ARRIVES Walnut at Railroad
RT #				
22N	9:33	9:40	9:49	10:00
20N	10:22	10:29	10:38	10:45
22N	11:33	11:40	11:49	12:00
20N	1:22	1:29	1:38	1:45
22N	2:33	2:40	2:49	3:00
20N	3:22	3:29	3:38	3:45

ROUTE 20S: SATURDAY

	1	9	1
	DEPARTS Walnut at Railroad	DEPARTS South Hanover Shopping Center	ARRIVES Walnut at Railroad
RT #			
20S	10:45	10:51	11:00
20S	1:45	1:51	2:00
20S	3:45	3:51	4:00

Please see previous page for Monday–Friday Schedule.

Flagstops



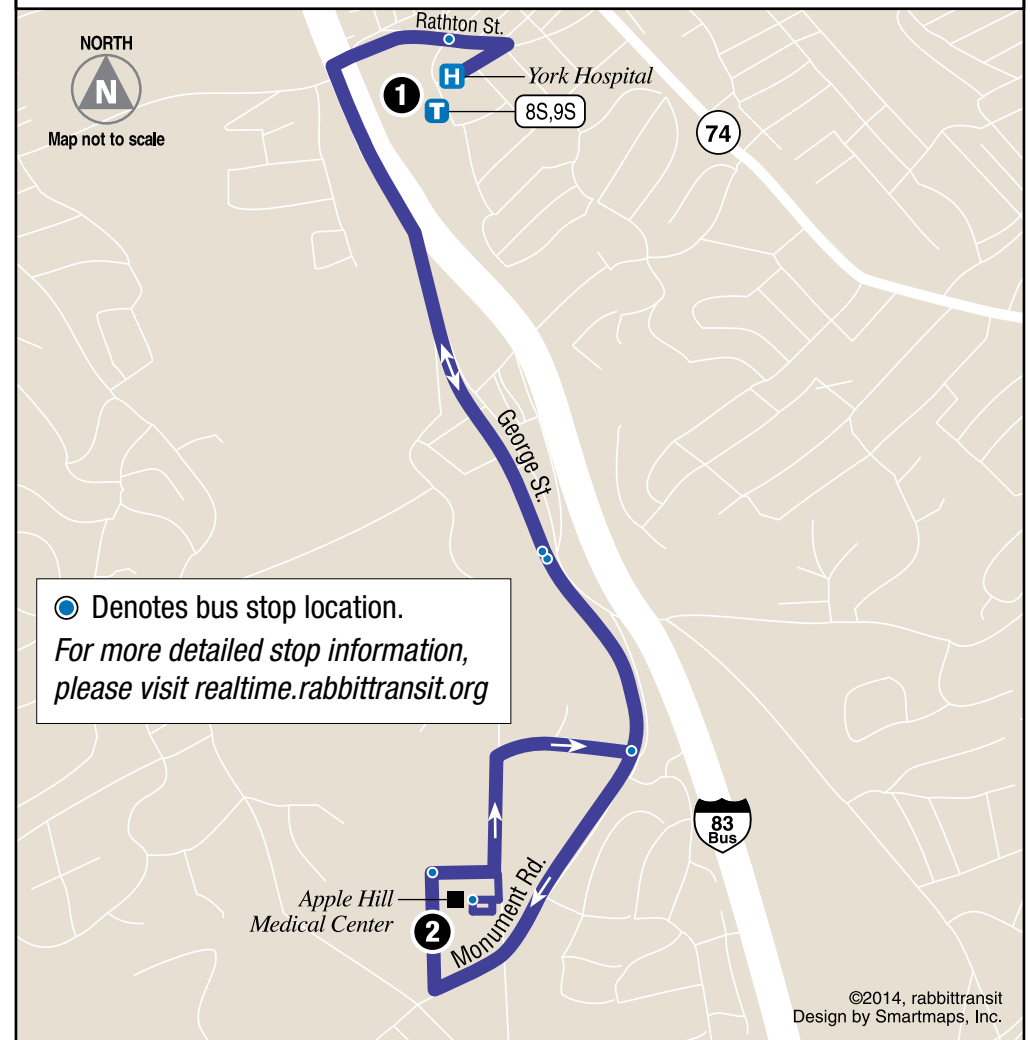
Flag stops are as follows: Route 6 (North of HACC), Route 12, Route 13 and Route 16.

If you are traveling along one of these rural routes with no bus stop signs nearby, you can flag the bus driver down anywhere on the route that's safe for the driver to pull over. Be sure to stand on the correct side of the road. Flag stops do not apply to rabbitEXPRESS Commuter Bus Service.

32

Serving York Hospital, Apple Hill Medical Center

- Bus Route, Monday–Friday Service
- Timepoint
- Landmark
- Food Access Location
- Transfer Point with Connecting Route(s)
- Bus Stop



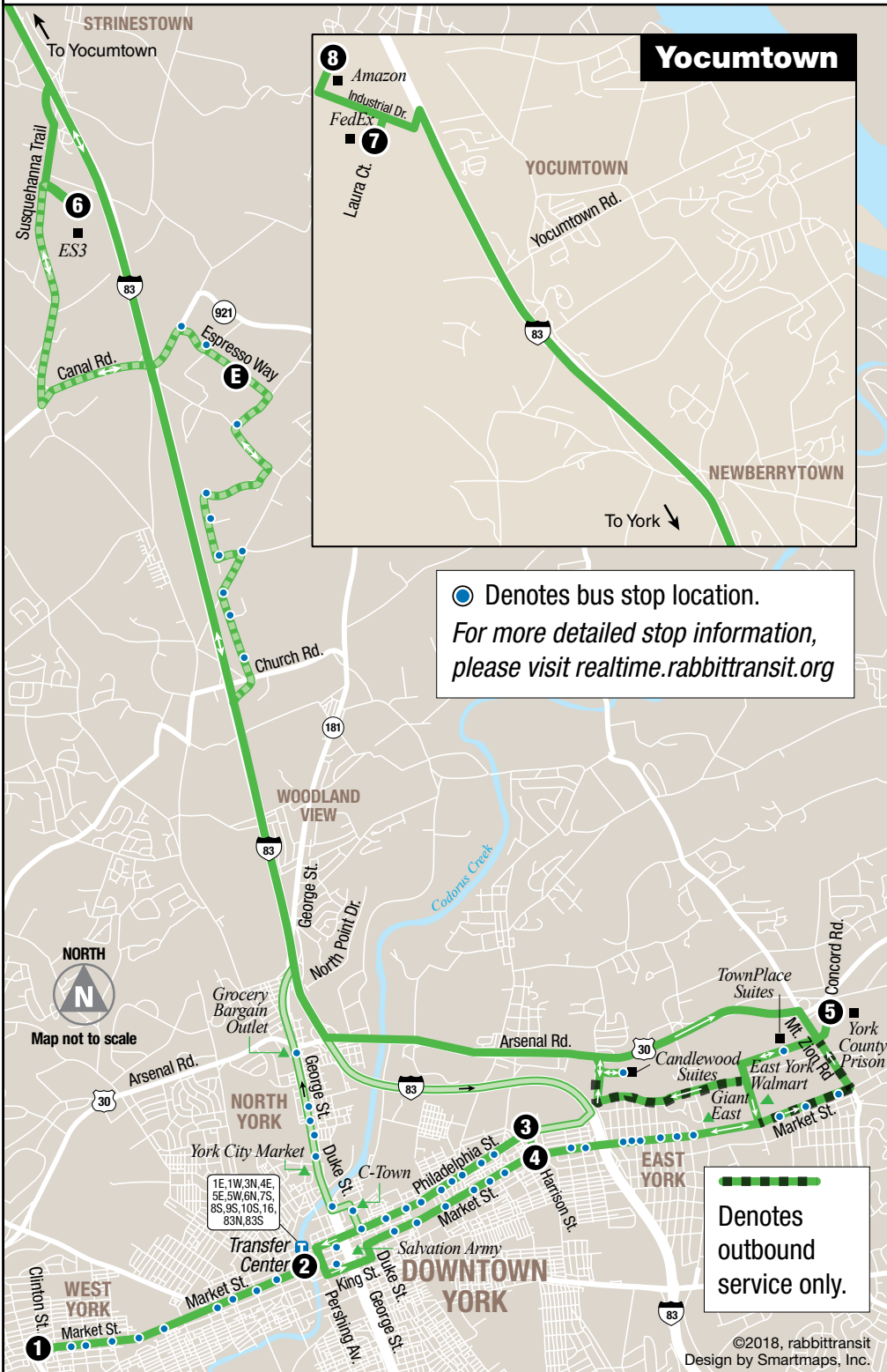
ROUTE 32: MONDAY–FRIDAY • YORK HOSPITAL/APPLE HILL

	1	2	1	2	1
	DEPARTS York Hospital	DEPARTS Apple Hill Main Entrance*	DEPARTS York Hospital	DEPARTS Apple Hill Main Entrance*	ARRIVES York Hospital
A.M.	8:15	8:30	8:45	9:00	9:15
	9:15	9:30	9:45	10:00	10:15
	10:15	10:30	10:45	11:00	11:15
	11:15	11:30	11:45	12:00	12:15
P.M.	12:15	12:30	12:45	1:00	1:15
	1:15	1:30	1:45	2:00	2:15
	2:15	2:30	2:45	3:00	3:15

*Timepoints are based at the main entrance although service travels around Apple Hill campus.

Please see page 44–47 for routes that connect Apple Hill to York Hospital.

- Bus Route, Sunday-Friday, AM/PM Trips
- Bus Route, Sunday-Friday, Midday/Evening Trips
- Bus Route, Saturday Espresso Way Addition
- 1** Timepoint
- Landmark
- Food Access
- Transfer Point with
- Connecting Route(s)
- Bus Stop



ROUTE 33: MONDAY-FRIDAY • ES3/FedEx/Amazon

	1	2	3	4	5	6	7	8
	DEPARTS Market at Clinton	DEPARTS Transfer Center	DEPARTS Philadelphia at Harrison	DEPARTS Market at Harrison	DEPARTS YCP Work Release	DEPARTS ES3	DEPARTS FedEx Lewisberry	ARRIVES Amazon Lewisberry
A.M.	4:55	5:07	---	5:13	5:25	5:57	6:13	6:16
P.M.	2:00	2:10	2:19	---	---	2:50	---	---
	4:37	4:49	---	4:57	5:15	5:53	6:09	6:12
	9:35	9:43	9:52	---	---	---	10:25	---

	8	7	6	5	3	2	1
	DEPARTS Amazon Lewisberry	DEPARTS FedEx Lewisberry	DEPARTS ES3	DEPARTS YCP Work Release	DEPARTS Philadelphia at Harrison	DEPARTS Transfer Center	ARRIVES Market at Diamond
A.M.	6:18	6:21	6:40	7:10	---	7:32	7:40
P.M.	---	---	3:06	---	3:21	3:32	3:40
	6:14	6:17	6:36	7:06	---	7:28	7:36
	---	10:35	10:54	---	11:09	11:19	11:27

ROUTE 33: SATURDAY • ES3/FedEx/Amazon

	1	2	3	4	5	E	6	7	8
	DEPARTS Market at Clinton	DEPARTS Transfer Center	DEPARTS Philadelphia at Harrison	DEPARTS Market at Harrison	DEPARTS YCP Work Release	DEPARTS Espresso Way	DEPARTS ES3	DEPARTS FedEx Lewisberry	ARRIVES Amazon Lewisberry
A.M.	4:35	4:47	---	4:53	5:05	5:33	5:44	5:59	6:02
P.M.	2:00	2:10	2:19	---	---	2:41	2:52	---	---
	4:37	4:49	---	4:57	5:15	---	5:48	6:03	6:06
	9:35	9:43	9:52	---	---	---	---	10:25	---

	8	7	6	E	5	3	2	1
	DEPARTS Amazon Lewisberry	DEPARTS FedEx Lewisberry	DEPARTS ES3	DEPARTS Espresso Way	DEPARTS YCP Work Release	DEPARTS Philadelphia at Harrison	DEPARTS Transfer Center	ARRIVES Market at Diamond
A.M.	6:04	6:07	6:25	6:37	7:07	---	7:30	---
P.M.	---	---	3:05	3:17	---	3:33	3:44	3:52
	6:08	6:11	6:29	---	6:59	---	7:21	7:29
	---	10:35	---	---	---	10:58	11:08	11:16

Please see next page for Sunday schedule.

ROUTE 33: SUNDAY • ES3/FedEx/Amazon

	1	2	3	4	5	6	7
	DEPARTS Market at Clinton	DEPARTS Transfer Center	DEPARTS Philadelphia at Harrison	DEPARTS Market at Harrison	DEPARTS YCP Work Release	DEPARTS ES3	DEPARTS FedEx Lewisberry
A.M.	4:55	5:07	---	5:13	5:25	5:57	---
P.M.	2:00	2:10	2:19	---	---	2:50	---
	4:37	4:49	---	4:57	5:15	5:48	6:03
	9:35	9:43	9:52	---	---	---	10:25
	7	6	5	3	2	1	
	DEPARTS FedEx Lewisberry	DEPARTS ES3	DEPARTS YCP Work Release	DEPARTS Philadelphia at Harrison	DEPARTS Transfer Center	ARRIVES Market at Diamond	
A.M.	---	6:10	6:40	---	7:02	7:10	
P.M.	---	3:06	---	3:21	3:32	3:40	
	6:08	6:26	6:56	---	7:18	7:26	
	10:35	---	---	10:58	11:08	11:16	

Please see previous page for weekday and Saturday schedules.

WAGON-STYLE CARTS ARE NOT PERMITTED ON BOARD

Passengers may board with as many packages or bags as they can carry in one boarding trip and hold on their lap. Small personal shopping carts are permitted on board!



VETERANS TRANSPORTATION

A NO-COST SERVICE FOR VETS



The veterans employment transportation program provides an 11-Ride Pass for the fixed route system to attend job interviews.



Transportation to select VA hospitals is provided at no cost to veterans within Adams, Columbia, Cumberland, Dauphin, Franklin, Montour and York Counties.



We are able to make this a no-cost service to veterans through generous donations received throughout the community. Mail donations to rabbitcares, 415 N. Zarfoss Drive, York, PA 17404.



rabbitcares[®]

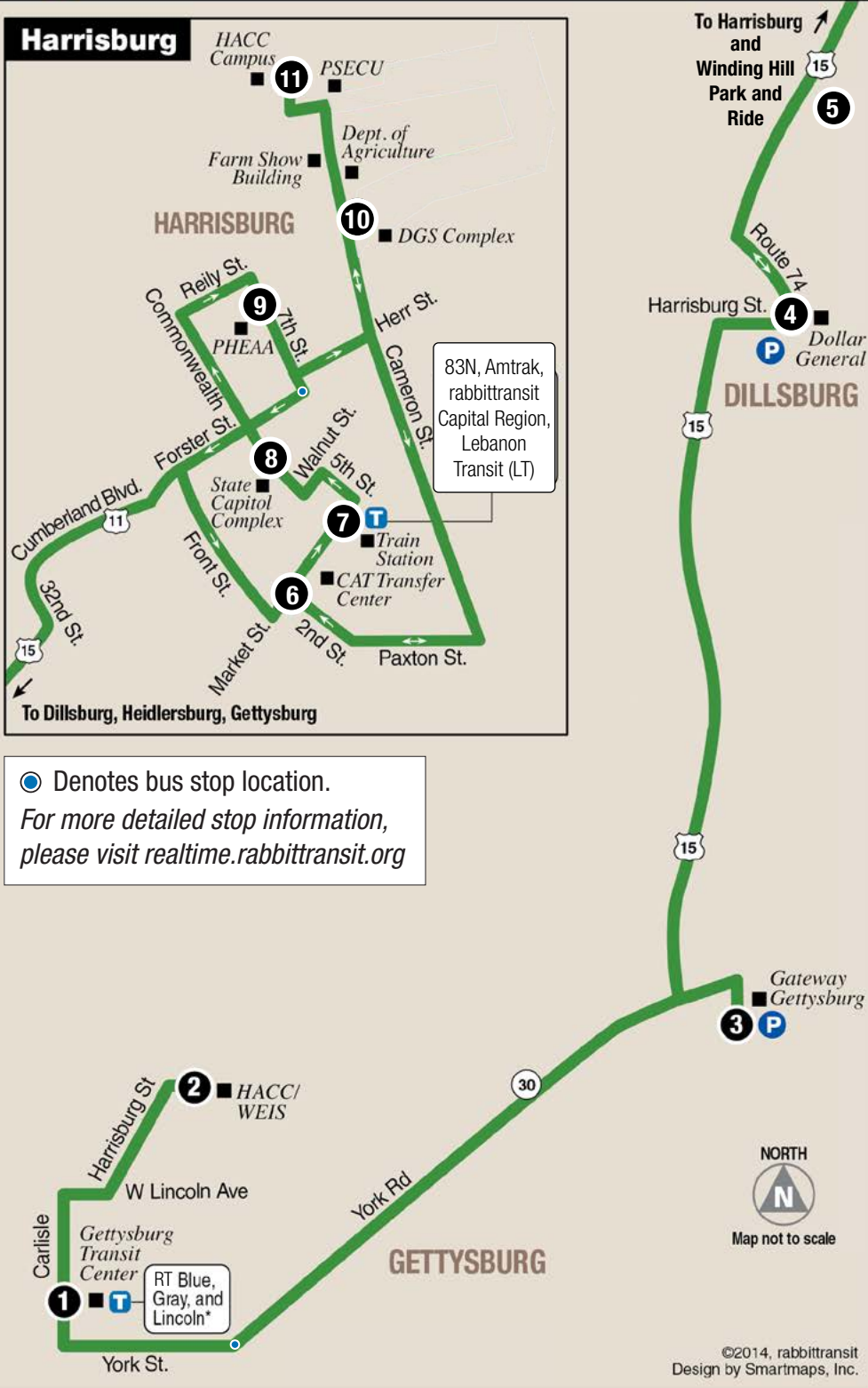
The Charitable Organization of rabbittransit

Learn more at rabbitcares.org

15N rabbitEXPRESS Service

Serving Gettysburg, State Capitol, Harrisburg

- Bus Route, Monday–Friday Service
- P Park and Ride
- Bus Stop
- 1 Timepoint
- Landmark
- T Transfer Point with #,# Connecting Route(s)



● Denotes bus stop location.
For more detailed stop information, please visit realtime.rabbittransit.org

15N rabbitEXPRESS Service

Serving Gettysburg, State Capitol, Harrisburg

ROUTE 15N: MONDAY-FRIDAY • GETTYSBURG/HARRISBURG (MORNING)

1	2	3	4	5	6	7
DEPARTS Gettysburg Transfer Center	DEPARTS HACC Gettysburg Campus	DEPARTS Gateway Gettysburg Park & Ride**	DEPARTS Dillsburg Park & Ride	DEPARTS Winding Hill Park & Ride	DEPARTS Downtown Harrisburg 2nd at Market	DEPARTS Aberdeen at Market*
A.M. 6:00	6:04	6:16	6:43	6:57	7:15	7:17
8	9	10	11	4	3	1
DEPARTS Capitol Commonwealth at North	DEPARTS PHEAA 7th at Basin	DEPARTS DGS Complex	DEPARTS HACC Harrisburg Campus	DEPARTS Dillsburg Park & Ride	DEPARTS Gateway Gettysburg Park & Ride**	ARRIVES Gettysburg Transfer Center
A.M. 7:19	7:25	7:31	7:51	8:26	—	—

ROUTE 15N: MONDAY-FRIDAY • GETTYSBURG/HARRISBURG (AFTERNOON)

1	2	3	4	10	11	6
DEPARTS Gettysburg Transfer Center	DEPARTS HACC Gettysburg Campus	DEPARTS Gateway Gettysburg Park & Ride**	DEPARTS Dillsburg Park & Ride	DEPARTS DGS Complex	DEPARTS HACC Harrisburg Campus	DEPARTS Downtown Harrisburg 2nd at Market
P.M. 2:55	3:00	3:10	3:34	4:10	4:31	4:47
7	8	9	5	4	3	1
DEPARTS Capitol Commonwealth at North	DEPARTS PHEAA 7th at Basin	DEPARTS Harrisburg PHEAA Building	DEPARTS Winding Hill Park & Ride	DEPARTS Dillsburg Park & Ride	DEPARTS Gateway Gettysburg Park & Ride**	ARRIVES Gettysburg Transfer Center
P.M. 4:49	4:51	4:57	5:22	5:35	6:02	6:11

*Connection to Amtrak/Greyhound Station, Lebanon Transit and rabbitransit Capital Region. See page 14-15 for more information.
**Behind theater
See Page 5 for Holiday Closures.

Note: Scheduled timepoints are contingent upon traffic, construction, and other roadway conditions that may cause delay particularly during evening return times.

PARK ONCE. RIDE WITH US.
\$1.00 per ride or free with proof of purchase from NPS.

rabbitransit Gettysburg

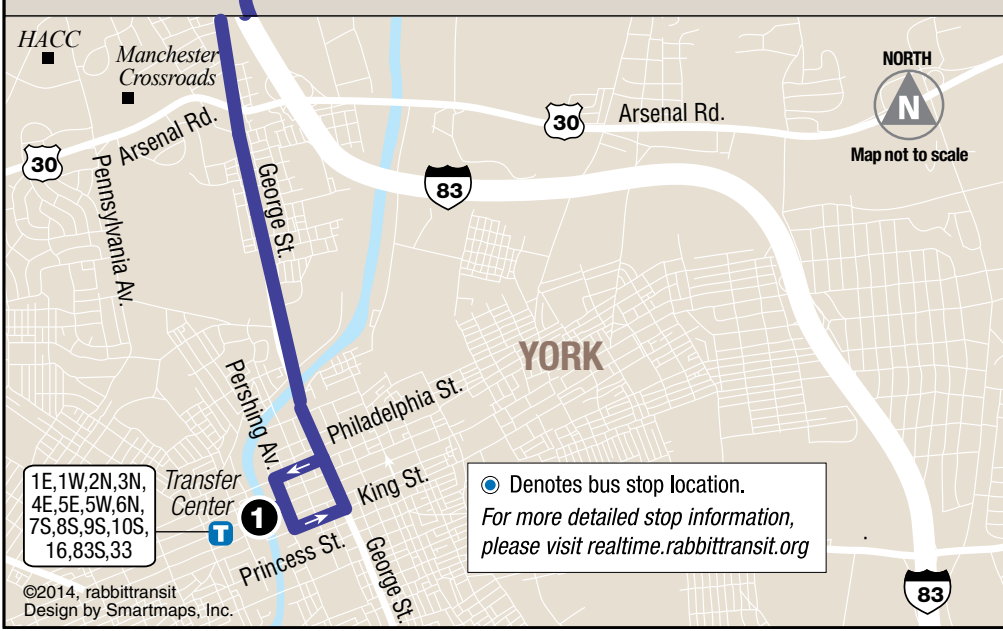
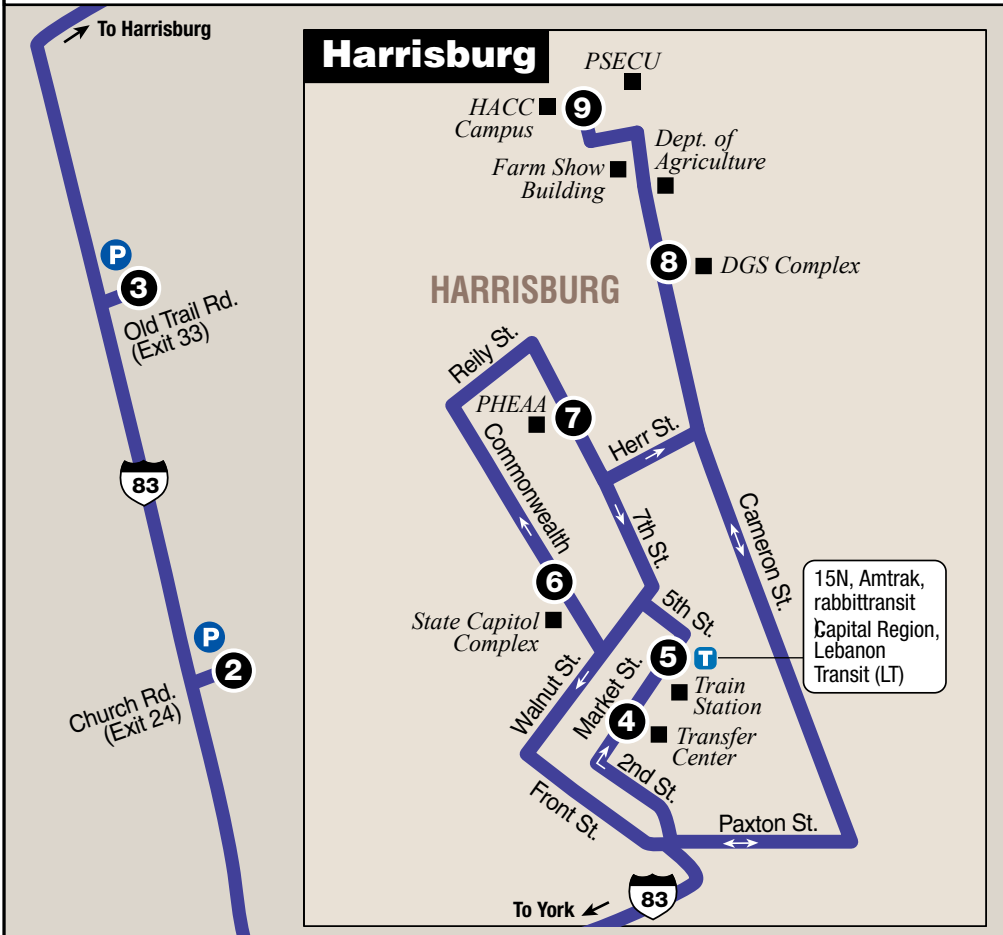
rabbitransit.org ★ 1-800-632-9063



83N rabbitEXPRESS Service

Serving Downtown York, State Capitol, Harrisburg

- Bus Route, Monday–Friday Service
- Timepoint
- Park and Ride
- Transfer Point with Connecting Route(s)
- Bus Stop
- #.#



83N rabbitEXPRESS Service

Serving Downtown York, State Capitol, Harrisburg

ROUTE 83N: MONDAY-FRIDAY • HARRISBURG EXPRESS (MORNING)

	1	2	3	4	5	6
DEPARTS	York Transfer Center	Emigsville Park & Ride Exit 24	Yocumtown Park & Ride Exit 33	Downtown Harrisburg 2nd at Market	Aberdeen at Market*	Capitol Commonwealth at North
A.M.	5:33 6:05 6:25	6:04 6:31 6:54	6:18 6:45 7:10	6:34 7:05 7:35	6:36 7:07 7:37	6:38 7:09 7:39

	7	8	9	3	2
DEPARTS	PHEAA 7th at Basin	DGS Complex	HACC Harrisburg Campus	Yocumtown Park & Ride Exit 33	ARRIVES Emigsville Park & Ride Exit 24
A.M.	6:44 7:15 7:47	6:51 7:21 7:54	6:59 7:33 8:02	7:22 7:55 8:25	7:36 8:07 8:37

ROUTE 83N: MONDAY-FRIDAY • HARRISBURG EXPRESS (AFTERNOON)

	1	2	3	8	9	4
DEPARTS	York Transfer Center	Emigsville Park & Ride Exit 24	Yocumtown Park & Ride Exit 33	DGS Complex	Aberdeen at Market*	Downtown Harrisburg 2nd at Market
P.M.	2:05 2:30 3:25	2:29 2:56 3:50	2:43 3:08 4:04	3:07 3:36 4:33	3:18 3:49 4:56	3:32 4:06 5:12

	5	6	7	3	2	1
DEPARTS	Aberdeen at Market*	Capitol Commonwealth at North	PHEAA 7th at Basin	Yocumtown Park & Ride Exit 33	Emigsville Park & Ride Exit 24	ARRIVES York Transfer Center
P.M.	3:34 4:08 5:14	3:36 4:10 5:16	3:44 4:18 5:24	4:06 4:45 5:50	4:21 5:00 6:05	4:51 5:33 6:33

*Connection to Amtrak/Greyhound Station, Lebanon Transit and rabbittransit Capital Region. See page 14-15 for more information. See Page 5 for Holiday Closures.

Note: Scheduled timepoints are contingent upon traffic, construction, and other roadway

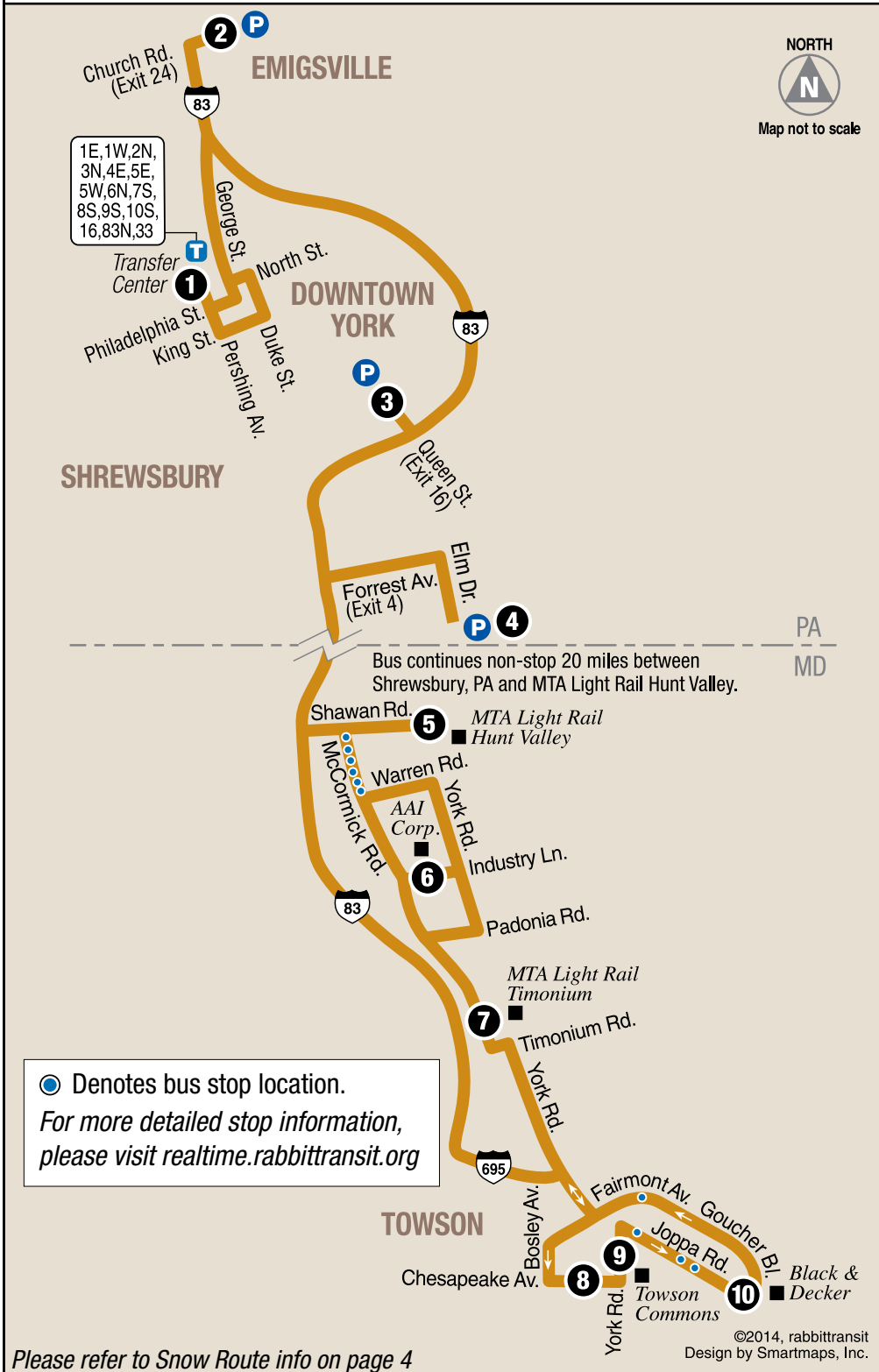
Connections to...



See page 14 to learn more about how to connect.

Please refer to Snow Route info on page 4

- Bus Route, Monday–Friday Service
- Park and Ride
- Transfer Point with Connecting Route(s)
- Timepoint
- Bus Stop
- Landmark



Please refer to Snow Route info on page 4

ROUTE 83S: MONDAY-FRIDAY • MARYLAND EXPRESS (MORNING)

	1	2	3	4	5	6
	DEPARTS York Transfer Center	DEPARTS Emigsville Park & Ride Exit 24	DEPARTS South York Park & Ride Exit 16	DEPARTS Shrewsbury Park & Ride Exit 4	DEPARTS MTA Light Rail Hunt Valley	DEPARTS AAI Corp Industry Lane
A.M.	4:35 6:10	4:53 6:28	5:07 6:44	5:26 7:02	5:53 7:35	6:00 7:44
	7	8	9	10	4	3
	DEPARTS MTA Light Rail Timonium	DEPARTS 111 Chesapeake	DEPARTS York at Pennsylvania	DEPARTS 701 E. Joppa Black & Decker	DEPARTS Shrewsbury Park & Ride Exit 4	ARRIVES South York Park & Ride Exit 16
A.M.	6:07 7:50	6:16 8:03	6:18 8:05	6:20 8:07	7:00 8:47	7:16 9:06

ROUTE 83S: MONDAY-FRIDAY • MARYLAND EXPRESS (AFTERNOON)

	1	2	3	4	5	8	9	
	DEPARTS York Transfer Center	DEPARTS Emigsville Park & Ride Exit 24	DEPARTS South York Park & Ride Exit 16	DEPARTS Shrewsbury Park & Ride Exit 4	DEPARTS MTA Light Rail Hunt Valley	DEPARTS AAI Corp Industry Lane	DEPARTS York Rd at Pennsylvania Ave	
P.M.	2:35 5:45	2:56 —	3:10 5:59	3:29 6:15	— 6:50	4:14 —	4:17 —	
	10	7	6	5	4	3	2	
	DEPARTS 701 E. Joppa Black & Decker	DEPARTS MTA Light Rail Timonium	DEPARTS AAI Corp Industry Lane	DEPARTS MTA Light Rail Hunt Valley	DEPARTS Shrewsbury Park & Ride Exit 4	DEPARTS South York Park & Ride Exit 16	DEPARTS Emigsville Park & Ride Exit 24	ARRIVES York Transfer Center
P.M.	4:22 —	4:41 —	4:49 —	5:04 6:50	5:37 7:16	5:55 7:34	6:08 7:46	6:25 8:03

See Page 5 for Holiday Closures.

Note: Scheduled timepoints are contingent upon traffic, construction, and other roadway conditions that may cause delay particularly during evening return times.

rabbitEXPRESS 83S connects to the MTA Light Rail at the Hunt Valley Light Rail Stop and Timonium (Fairgrounds) Light Rail Stop, which make limited connections to BWI airport. See Page 14-15 for more information.

Transit Watch: Safety & Security

rabbittransit participates in the nationwide Transit Watch effort to ensure the safety and security of our public transportation network.

The campaign is designed to encourage the active participation of transit passengers and employees in working together to maintain a safe transit environment.

Be Involved.

Be observant, watchful and aware:

- If something does not look quite right, report it to the authorities.
- Take the initiative and become the community's transit eyes and ears.
- We can all count on a safe ride if we look out for each other.

Be Informed.

Have a Transit Plan of Action:

- Remain calm and listen to bus announcements.
- Follow authority instructions in a speedy but orderly fashion.
- Do not block bus doors from closing.
- Assist fellow passengers and follow the Golden Rule:

"Watch out for the safety of others just as you would have them watch out for your safety."

**Be Involved. Be Informed.
Be Alert. Be Prepared.**

THESE 4 "B'S" ARE YOUR TICKET
TO A SAFE SECURE RIDE.

Be Alert.

When we all make a commitment to be alert when riding transit, the result is a first-rate line of defense against a natural or man-made disaster. Look for the following:

Suspicious Packages

If you spot an unattended package, look for the following:

- Placement in an out-of-the-way location
- Individuals in the act of abandoning the package and hastily departing the area
- Unusual attached batteries, wires, tanks, bottles or bags that might contain chemicals
- An attached message
- A suspicious cloud, gas, vapor, odor or seeping fluid
- Nearby individuals showing signs of illness or distress

Suspicious Behavior

If you spot any suspicious individuals engaged in questionable activity, look for the following:

- Visible signs of nervousness
- Excessive sweating
- Sprayer bottles or aerosol canisters
- Inappropriate clothing that is excessively baggy or too heavy in warm weather

Recommended Course of Action:

- Do not confront suspicious individuals. Contact a transit employee or the police immediately.
- In the event of a suspicious package, do not use a cellular phone until you are at a safe distance.

Prohibited Items

Weapons of any kind are prohibited on SRTA vehicles. This includes:

- Archery equipment (including, but not limited to, bows, arrows, and other supplies)
- Corrosive or dangerous chemicals or materials (including, but not limited to, Car batteries, tear gas, bleach, radioactive and bacterial materials)
- Electronic control devices (including, but not limited to, stun guns and TASER guns)
- Explosive devices (including, but not limited to, fireworks)
- Incendiary materials (including, but not limited to, flammable gases and liquids, as well as torches, lanterns and gasoline powered bicycles)

Artículos Prohibidos

Las armas de cualquier tipo están prohibidas en los vehículos de la SRTA. Esto incluye:

- Equipo de tiro con arco (incluidos, entre otros, arcos, flechas y otros suministros)
- Productos químicos o materiales corrosivos o peligrosos (incluidos, entre otros, baterías de automóviles, gases lacrimógenos, lejía, materiales radiactivos y bacterianos)
- Dispositivos de control electrónico incluidos, entre otros, pistolas paralizantes y pistolas TASER)
- Dispositivos explosivos (incluidos, entre otros, fuegos artificiales)
- Materiales incendiarios (incluidos, entre otros, gases y líquidos inflamables, así como antorchas, linternas y bicicletas a gasolina)
- Artes marciales y otros artículos de autodefensa (incluidos, entre otros, clubes billy, palos de noche y nunchuks)

- Martial arts and other self-defense items (including, but not limited to, billy clubs, nightsticks, and nunchuks)
- Sharp objects (including, but not limited to, axes, ice picks, knives, spears, swords, scissors, box cutters, razors, and spikes)
- Toy or replica firearms of any type
- Any item that is intended to be, or may be interpreted as, a facsimile or reproduction of any item on this list
- Any item that, in the exclusive discretion of SRTA personnel, has or may have a tendency to create a fear of imminent bodily harm on the part of another (which may include, but is not limited to, items such as riot gear, metal helmets, ski masks/facemasks, and similar items)

- Objetos afilados (incluidos, entre otros, hachas, picos de hielo, cuchillos, lanzas, espadas, tijeras, cortadores de cajas, aquinillas de afeitar y púas)
- Juguete o réplica de armas de fuego de cualquier tipo
- Cualquier artículo que esté destinado a ser, o pueda interpretarse como, un facsímil o reproducción de cualquier artículo de esta lista
- Cualquier artículo que, a discreción exclusiva del personal de SRTA, tenga o pueda tener una tendencia a crear un temor de daño corporal inminente por parte de otro (que puede incluir, pero no se limita a, artículos como equipo antidisturbios, cascos metálicos, máscaras faciales y artículos similares)




Whether it's a ride to work, to the doctor, to the grocery store or to a senior center, our employees make a difference in the lives of passengers every day.

Mobility changes lives.
Be the change. Provide a ride.

LEARN MORE AT WWW.RABBITTRANSIT.ORG/JOBS

Scan the QR code to view current job openings including drivers, dispatchers, mechanics, maintenance, and more!



NOTE: ALL applications must be submitted online via our application system.

rabbittransit is an equal opportunity employer.

Non-Discrimination of Services

The Susquehanna Regional Transportation Authority (dba **rabbittransit**) operates its programs without regard to race, color or national origin.

Title VI "Statement of Policy"

SRTA is committed to a policy of non-discrimination in the conduct of its business, including its Title VI responsibilities - the delivery of equitable and accessible transportation services. SRTA recognizes its responsibilities to the communities in which it operates and to the society it serves. It is SRTA's policy to utilize its best efforts to assure that no person shall, on the grounds of race, color, or national origin, be excluded from participation in, be denied the benefits of, or be subjected to discrimination under its



program of transit service delivery and related benefits.

Additional information concerning SRTA's Title VI obligations and the complaint procedure can be obtained by calling 717-849-0709.

Susquehanna Regional Transportation Authority Diversity Statement

The diversity of the people of York and Adams Counties has been the source of innovative ideas and creative accomplishments throughout the Counties' history and will provide inspiration into the future. Diversity refers to the variety of personal experiences, values, and world-views that arise from differences of culture and circumstances. Our concept of diversity through inclusion

embraces such differences as race, ethnicity, gender, age, religion, language, abilities/disabilities, sexual orientation, socioeconomic status, geographic region and more.

In order for the Susquehanna Regional Transportation Authority to achieve its mission, it must seek to serve the diversity among its passengers, stakeholders and employees.

Limited English Proficiency Policy Statement and Available Resources

SRTA provides several options to assist in communicating with individuals who do not speak English. SRTA contracts with Certified Languages International to provide translation services. Customers should identify their need upon calling SRTA and SRTA will conference

call in the interpreter. For individuals who are hearing impaired, SRTA encourages customers to use the PARElay service. This service can be accessed by calling 711. The translation and interpretation services are free of charge.



Get the latest updates
Twitter
@*rabbitalerts*



Follow us on
Facebook
Search *rabbittransit*

rabbittransit
415 N. Zarfoss Dr.
York, PA 17404

1-800-632-9063
www.rabbittransit.org

King Street Station
213 W. King Street, York, PA
at the corner of Pershing Avenue

Effective April 2024. Schedules and programs may be subject to change.
Visit www.rabbittransit.org for the most current information.