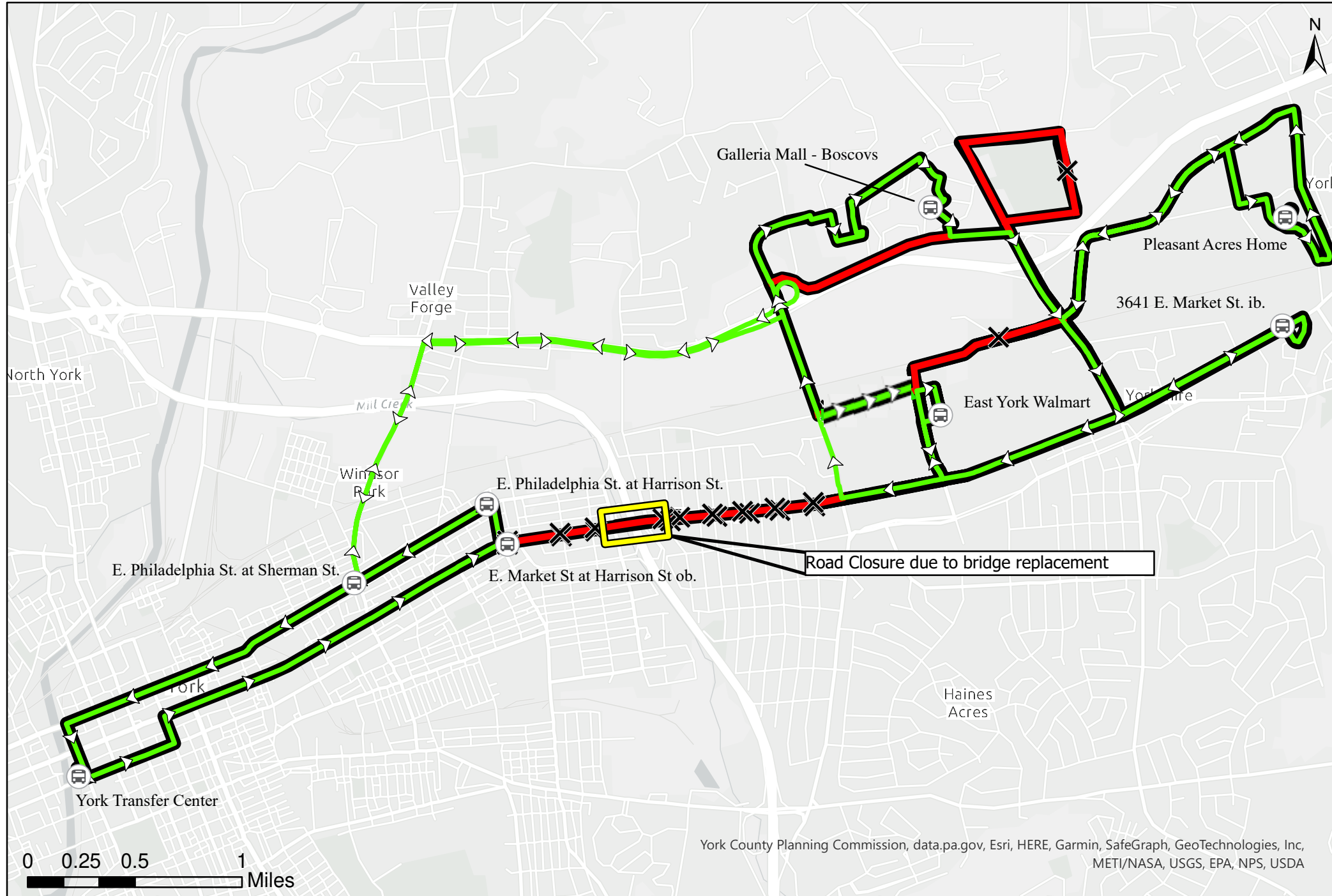









Route 1E - Detour



Legend

-  Time Points
-  Skipped Stops
-  Direction of Travel
-  1E Detoured
-  1E Historic
-  Bypassed Routing
-  Road Closure

York County Planning Commission, data.pa.gov, Esri, HERE, Garmin, SafeGraph, GeoTechnologies, Inc, METI/NASA, USGS, EPA, NPS, USDA

